

TAX MAPS

TOWNSHIP OF WASHINGTON

MORRIS COUNTY

NEW JERSEY

ORIGINAL TAX MAPS PREPARED BY  
TRI-COUNTY ENGINEERS & LAND SURVEYORS INC.  
400 HIGH STREET, HACKETTSTOWN, N.J.  
JANUARY 1961

REVISED TO SHOW CONDITIONS AS OF FEBRUARY 2020

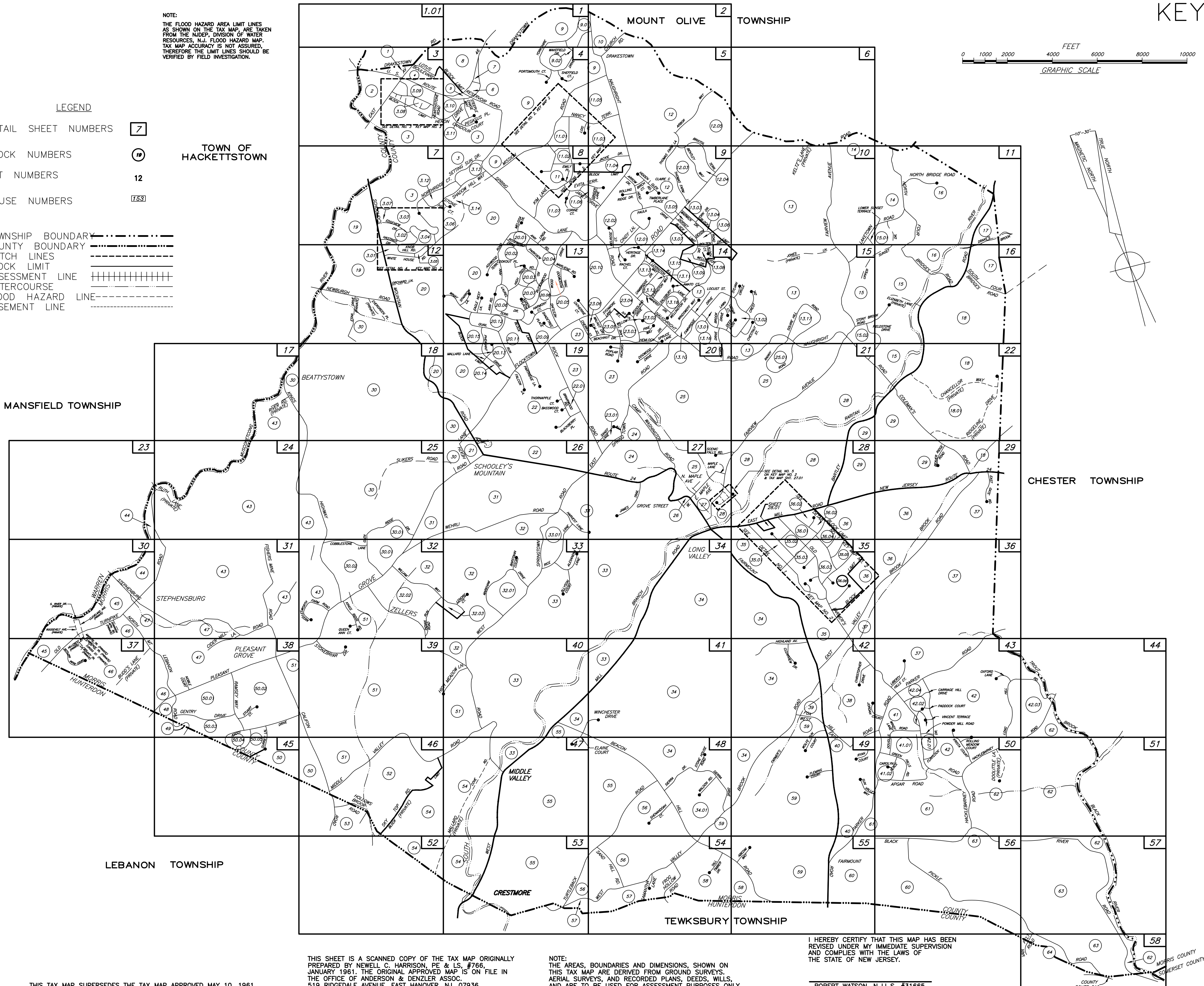


REVISIONS		
DATE:	NAME	NO.
JAN. 1962	LINCOLN H. EDWARDS, TWP. ENG.	
JAN. 1964	LINCOLN H. EDWARDS, TWP. ENG.	
JAN. 1965	LINCOLN H. EDWARDS, TWP. ENG.	
JAN. 1966	LINCOLN H. EDWARDS, TWP. ENG.	
OCT. 1966	LINCOLN H. EDWARDS, TWP. ENG.	
DEC. 1971	LINCOLN H. EDWARDS, TWP. ENG.	
DEC. 1977	LINCOLN H. EDWARDS, TWP. ENG.	
MAR. 1978	ROBERT J. BALLIS, N.J.L.S.	07966
JAN. 1979	ROBERT J. BALLIS, N.J.L.S.	07966
JAN. 1980	ROBERT J. BALLIS, N.J.L.S.	07966
JUNE 1980	ROBERT J. BALLIS, N.J.L.S.	07966
JAN. 1981	ROBERT J. BALLIS, N.J.L.S.	07966
JAN. 1982	ROBERT J. BALLIS, N.J.L.S.	07966
JUNE 1982	ROBERT J. BALLIS, N.J.L.S.	07966
DEC. 1982	ROBERT J. BALLIS, N.J.L.S.	07966
FEB. 1984	ERNEST P. GALATI, N.J.L.S.	23142
MAR. 1985	ERNEST P. GALATI, N.J.L.S.	23142
SEPT. 1985	ERNEST P. GALATI, N.J.L.S.	23142
NOV. 1985	ERNEST P. GALATI, N.J.L.S.	23142
FEB. 1986	ERNEST P. GALATI, N.J.L.S.	23142
NOV. 1986	ERNEST P. GALATI, N.J.L.S.	23142
DEC. 1986	ERNEST P. GALATI, N.J.L.S.	23142
APRIL 1987	ERNEST P. GALATI, N.J.L.S.	23142
APRIL 1988	ERNEST P. GALATI, N.J.L.S.	23142
OCT. 1989	ERNEST P. GALATI, N.J.L.S.	23142
MAR. 1990	ERNEST P. GALATI, N.J.L.S.	23142
APRIL 1990	ERNEST P. GALATI, N.J.L.S.	23142
MAY 1990	ERNEST P. GALATI, N.J.L.S.	23142
SEPT. 1990	ERNEST P. GALATI, N.J.L.S.	23142
FEB. 1991	ERNEST P. GALATI, N.J.L.S.	23142
JAN. 1993	ERNEST P. GALATI, N.J.L.S.	23142
MAY 1994	ERNEST P. GALATI, N.J.L.S.	23142
MAR. 1995	ERNEST P. GALATI, N.J.L.S.	23142
FEB. 1996	ERNEST P. GALATI, N.J.L.S.	23142
JULY 1996	ERNEST P. GALATI, N.J.L.S.	23142
OCT. 1996	ERNEST P. GALATI, N.J.L.S.	23142
DEC. 1996	ERNEST P. GALATI, N.J.L.S.	23142
JAN. 1997	ERNEST P. GALATI, N.J.L.S.	23142
MAR. 1997	ERNEST P. GALATI, N.J.L.S.	23142
APR. 1997	ERNEST P. GALATI, N.J.L.S.	23142
JUNE 1997	ERNEST P. GALATI, N.J.L.S.	23142
MAY 1998	ERNEST P. GALATI, N.J.L.S.	23142
MARCH 1999	ERNEST P. GALATI, N.J.L.S.	23142
MAY 1999	ERNEST P. GALATI, N.J.L.S.	23142
MARCH 2000	ERNEST P. GALATI, N.J.L.S.	23142
MARCH 2001	ROBERT WATSON, N.J.L.S.	31665
MARCH 2002	ROBERT WATSON, N.J.L.S.	31665
MARCH 2003	ROBERT WATSON, N.J.L.S.	31665
MARCH 2004	ROBERT WATSON, N.J.L.S.	31665
MARCH 2005	ROBERT WATSON, N.J.L.S.	31665
DEC. 2005	ROBERT WATSON, N.J.L.S.	31665
FEB. 2006	ROBERT WATSON, N.J.L.S.	31665
MARCH 2007	ROBERT WATSON, N.J.L.S.	31665
FEB. 2008	ROBERT WATSON, N.J.L.S.	31665
FEB. 2009	ROBERT WATSON, N.J.L.S.	31665
FEB. 2010	ROBERT WATSON, N.J.L.S.	31665
FEB. 2011	ROBERT WATSON, N.J.L.S.	31665
FEB. 2012	ROBERT WATSON, N.J.L.S.	31665
JAN. 2013	ROBERT WATSON, N.J.L.S.	31665
JAN. 2014	ROBERT WATSON, N.J.L.S.	31665
JAN. 2015	ROBERT WATSON, N.J.L.S.	31665
JAN. 2016	ROBERT WATSON, N.J.L.S.	31665
JAN. 2017	ROBERT WATSON, N.J.L.S.	31665
FEB. 2018	ROBERT WATSON, N.J.L.S.	31665

NOTE:  
THE FLOOD HAZARD AREA LIMIT LINES AS SHOWN ON THE TAX MAP ARE TAKEN FROM THE NJDEP DIVISION OF WATER RESOURCES, N.J. FLOOD HAZARD MAP. TAX MAP ACCURACY IS NOT ASSURED. THEREFORE THE LIMIT LINES SHOULD BE VERIFIED BY FIELD INVESTIGATION.

LEGEND

- DETAIL SHEET NUMBERS [ 7 ]
- BLOCK NUMBERS [ 19 ]
- LOT NUMBERS 12
- HOUSE NUMBERS [ 153 ]
- TOWNSHIP BOUNDARY [ - - - - - ]
- COUNTY BOUNDARY [ - - - - - ]
- MATCH LINES [ - - - - - ]
- BLOCK LIMIT [ - - - - - ]
- ASSESSMENT LINE [ + + + + + ]
- WATERCOURSE [ ~ ~ ~ ~ ~ ]
- FLOOD HAZARD LINE [ - - - - - ]
- EASEMENT LINE [ - - - - - ]



THIS TAX MAP SUPERSEDES THE TAX MAP APPROVED MAY 10, 1961.

THIS SHEET IS A SCANNED COPY OF THE TAX MAP ORIGINALLY PREPARED BY NEWELL C. HARRISON, PE & LS, #766, JANUARY 1961. THE ORIGINAL APPROVED MAP IS ON FILE IN THE OFFICE OF ANDERSON & DENZLER ASSOC. 519 RIDGEDALE AVENUE, EAST HANOVER, NJ, 07936

NOTE:  
THE AREAS, BOUNDARIES AND DIMENSIONS, SHOWN ON THIS TAX MAP ARE DERIVED FROM GROUND SURVEYS, AERIAL SURVEYS, AND RECORDED PLANS, DEEDS, WILLS, AND ARE TO BE USED FOR ASSESSMENT PURPOSES ONLY.

I HEREBY CERTIFY THAT THIS MAP HAS BEEN REVISED UNDER MY IMMEDIATE SUPERVISION AND COMPLIES WITH THE LAWS OF THE STATE OF NEW JERSEY.

ROBERT WATSON, N.J.L.S. #31665

KEY MAP 1

SPACE FOR APPROVAL STAMP

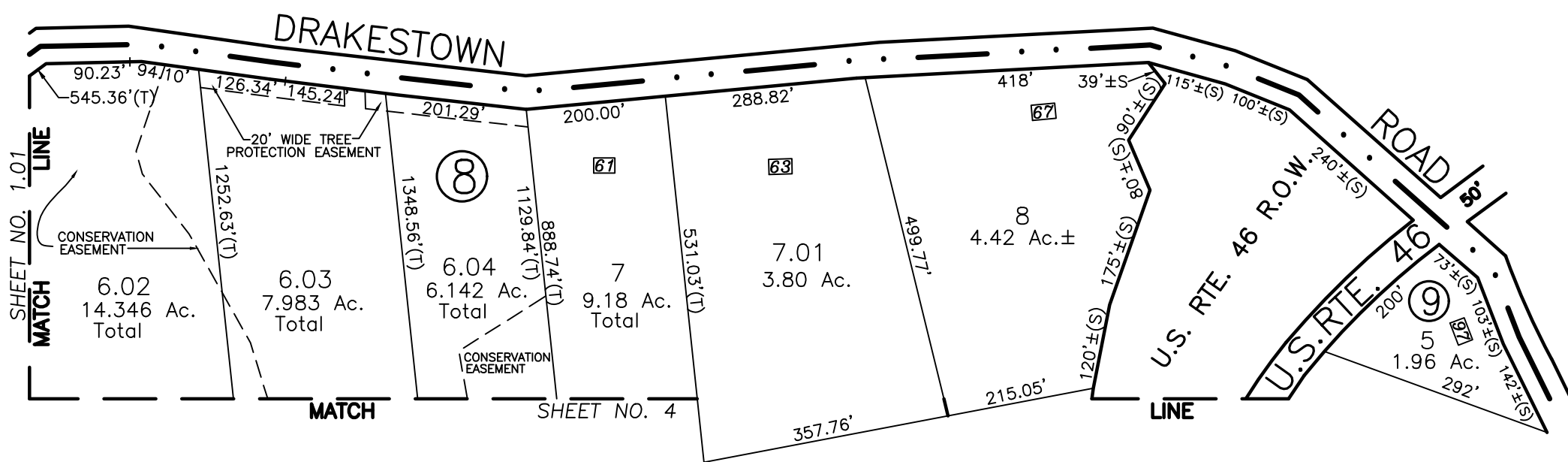
R.N. HARRISON, P.E. 9779  
TRI-COUNTY ENGINEERS & LAND SURVEYORS, INC.  
HACKETTSTOWN, NEW JERSEY  
TO SHOW CONDITIONS AS OF FEBRUARY 2019

TAX MAP  
TOWNSHIP OF WASHINGTON  
NEW JERSEY  
MORRIS COUNTY,  
JANUARY 1961  
SCALE: 1" = 2000'

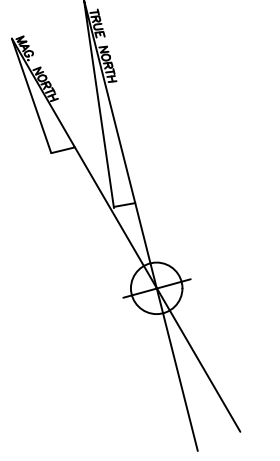
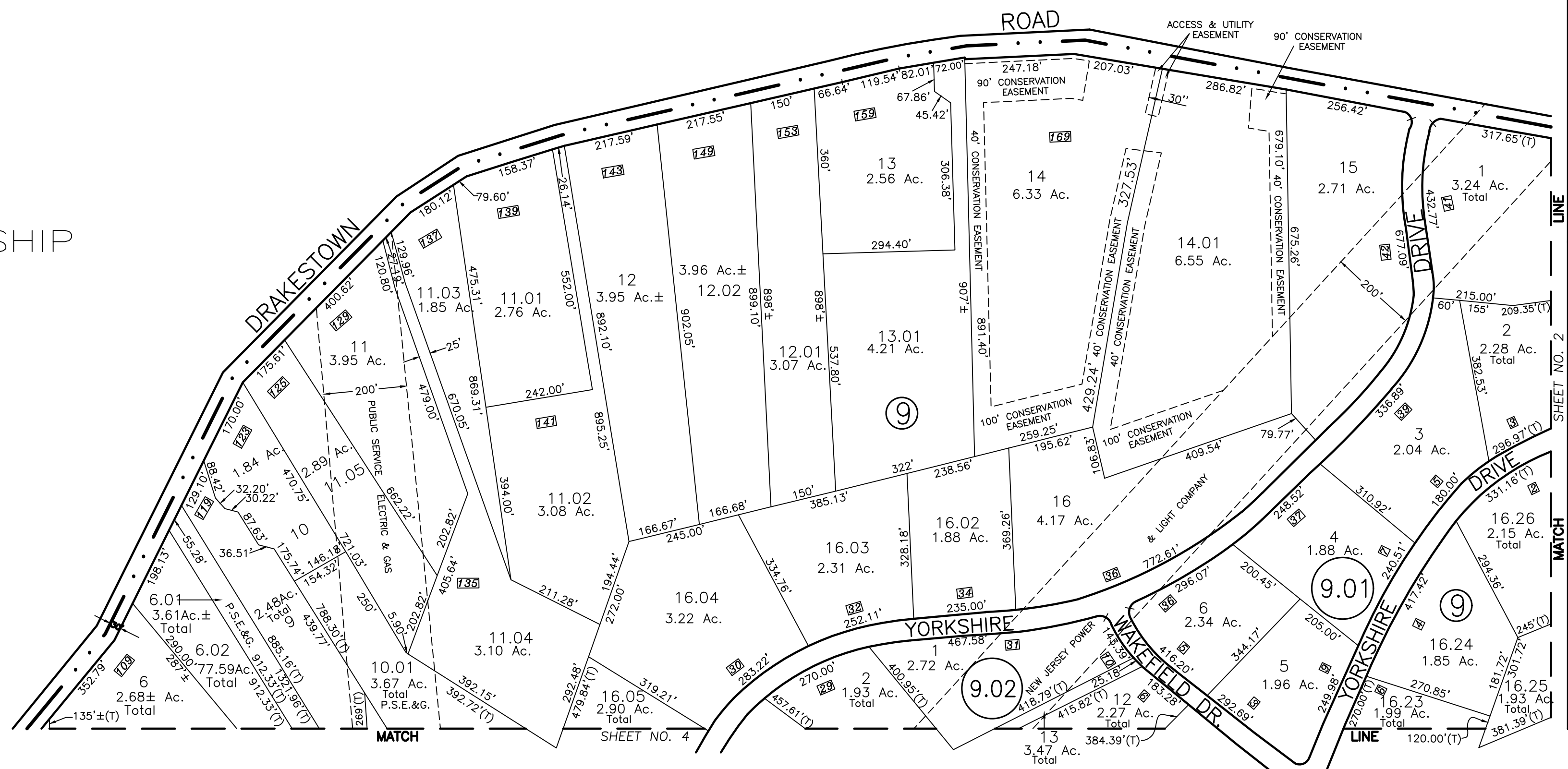
KEY MAP 1







MOUNT OLIVE TOWNSHIP

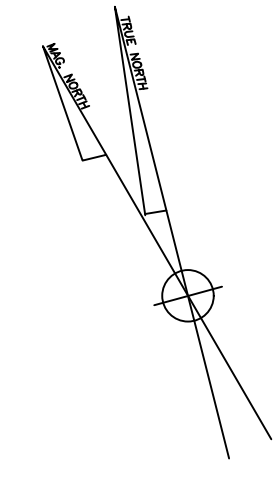


TAX MAP  
TOWNSHIP OF WASHINGTON  
MORRIS COUNTY,  
NEW JERSEY  
JANUARY 1961  
SCALE: 1" = 200'

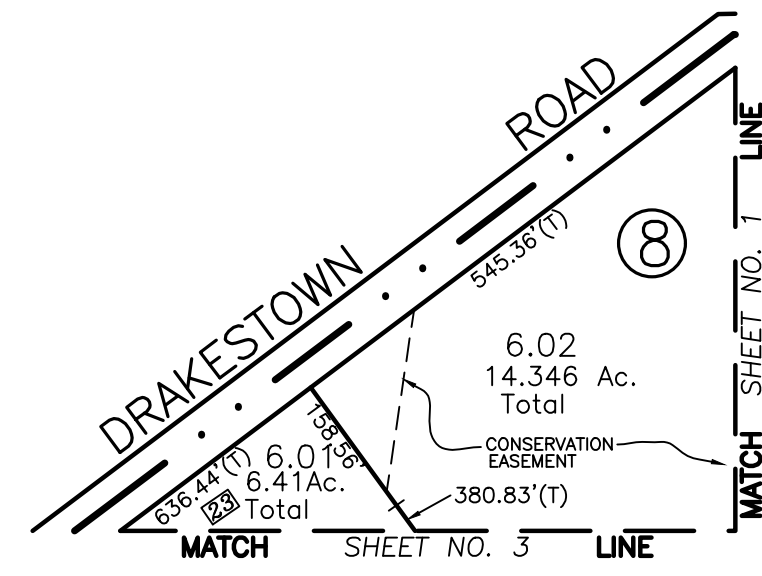
R.N. HARRISON, P.E. 9779  
TRI-COUNTY ENGINEERS & LAND SURVEYORS, INC.  
HACKETTSTOWN, NEW JERSEY  
TO SHOW CONDITIONS AS OF FEBRUARY 2019

SPACE FOR APPROVAL STAMP

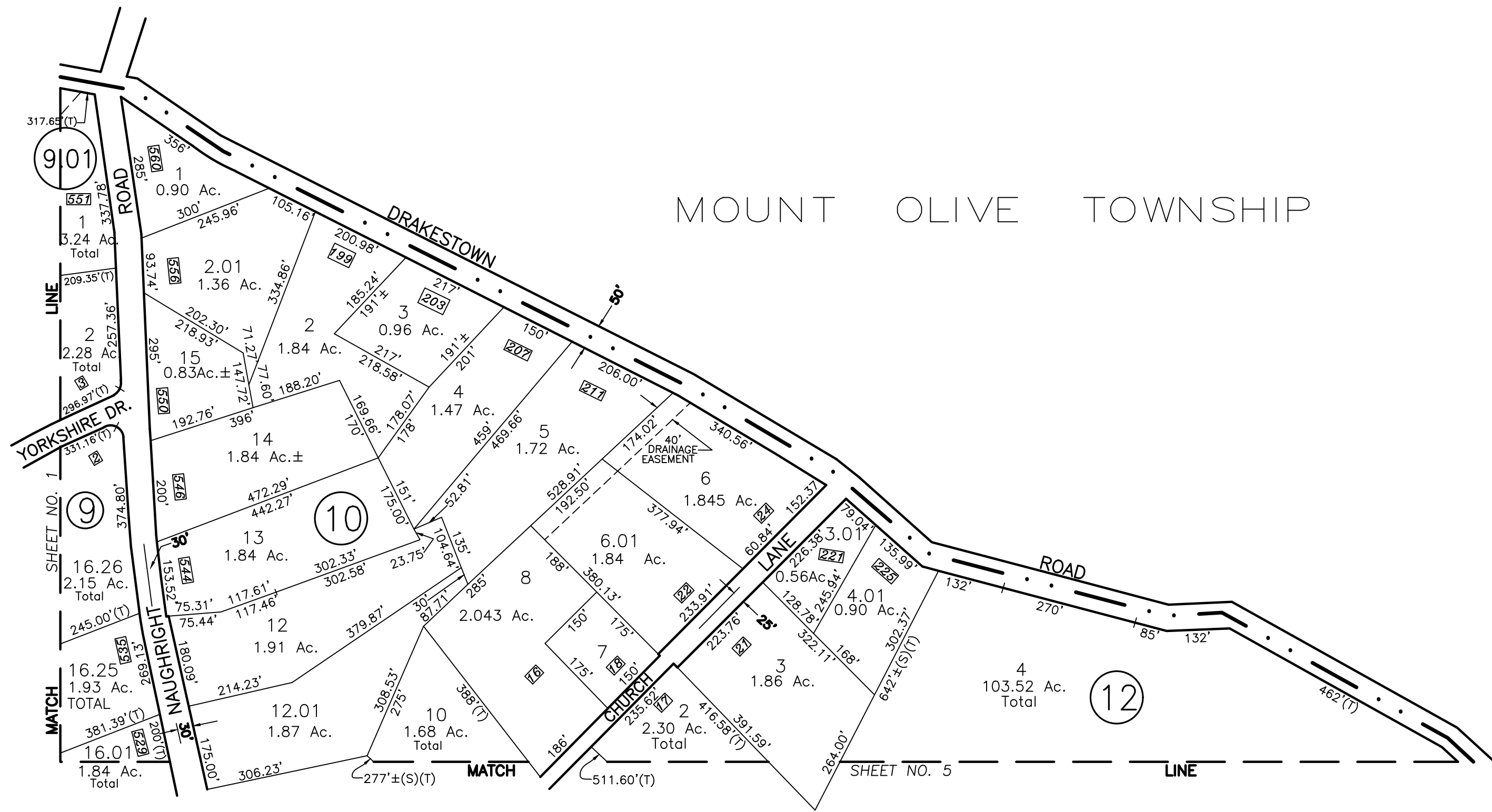




MOUNT OLIVE TOWNSHIP



1.01	SPACE FOR APPROVAL STAMP	R.N. HARRISON, P.E. 9779 TRI-COUNTY ENGINEERS & LAND SURVEYORS, INC. HACKETTSTOWN, NEW JERSEY TO SHOW CONDITIONS AS OF FEBRUARY 2019	<b>TAX MAP</b> TOWNSHIP OF WASHINGTON MORRIS COUNTY, NEW JERSEY JANUARY 1961 SCALE: 1" = 200' 1.01
------	--------------------------	---	--



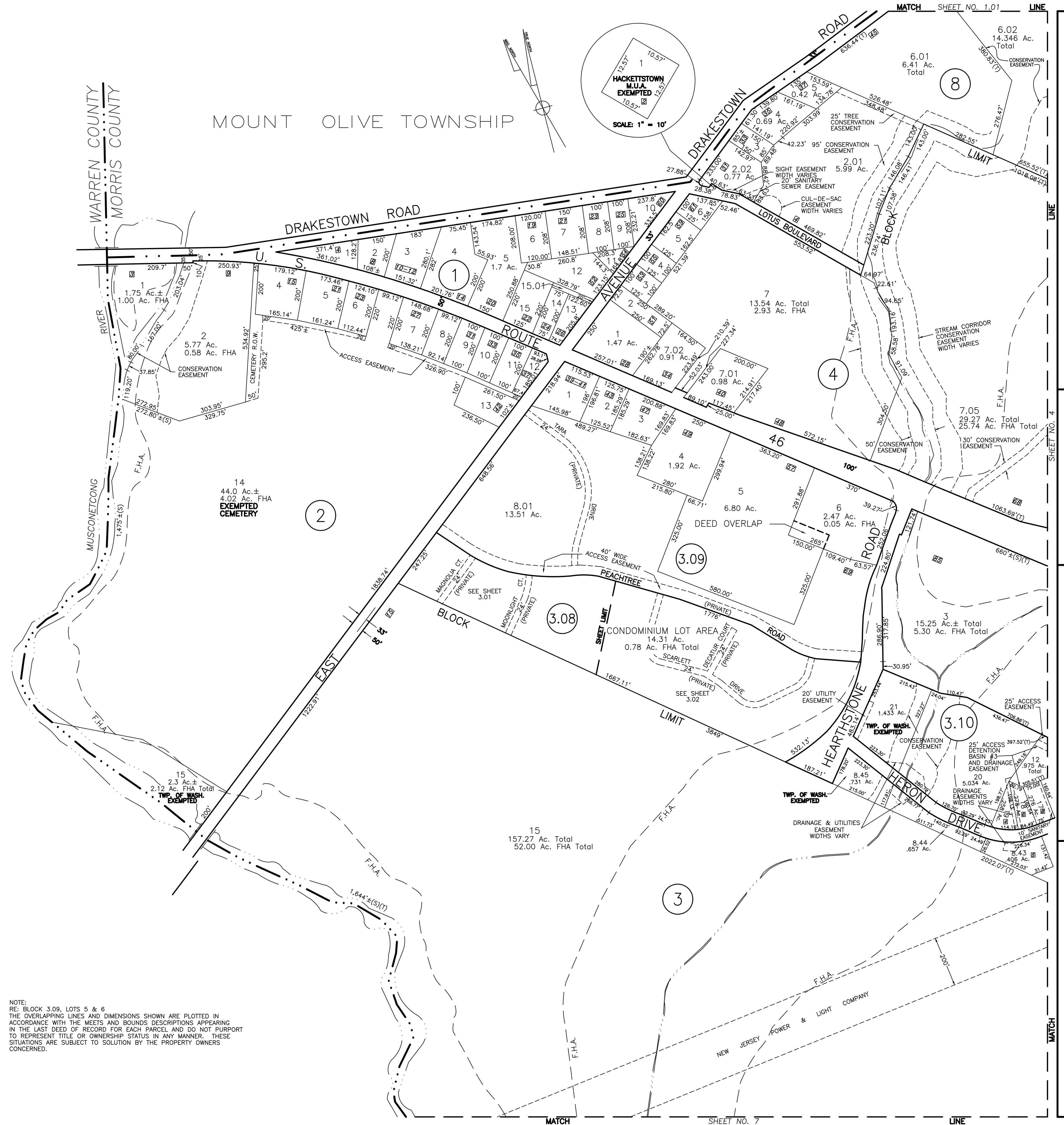
MOUNT OLIVE TOWNSHIP

<p>2</p>	<p>SPACE FOR APPROVAL STAMP</p>	<p>R.N. HARRISON, P.E. 9779          TRI-COUNTY ENGINEERS &amp; LAND SURVEYORS, INC.          HACKETTSTOWN, NEW JERSEY</p>
<p>2</p>	<p>TAX MAP          TOWNSHIP OF WASHINGTON          MORRIS COUNTY,          NEW JERSEY          JANUARY 1961</p>	<p>TO SHOW CONDITIONS AS OF FEBRUARY 2019          SCALE: 1" = 200'</p>



TOWN OF HACKETTSTOWN

MOUNT OLIVE TOWNSHIP



NOTE:  
 RE: BLOCK 3.09, LOTS 5 & 6  
 THE OVERLAPPING LINES AND DIMENSIONS SHOWN ARE PLOTTED IN ACCORDANCE WITH THE MEETS AND BOUNDS DESCRIPTIONS APPEARING IN THE LAST DEED OF RECORD FOR EACH PARCEL, AND DO NOT PURPORT TO REPRESENT TITLE OR OWNERSHIP STATUS IN ANY MANNER. THESE SITUATIONS ARE SUBJECT TO SOLUTION BY THE PROPERTY OWNERS CONCERNED.

3

R.N. HARRISON, P.E. 9779  
 TRI-COUNTY ENGINEERS & LAND SURVEYORS, INC.  
 HACKETTSTOWN, NEW JERSEY

TOWNSHIP OF WASHINGTON  
 MORRIS COUNTY,  
 NEW JERSEY  
 JANUARY 1961

SCALE: 1" = 200'

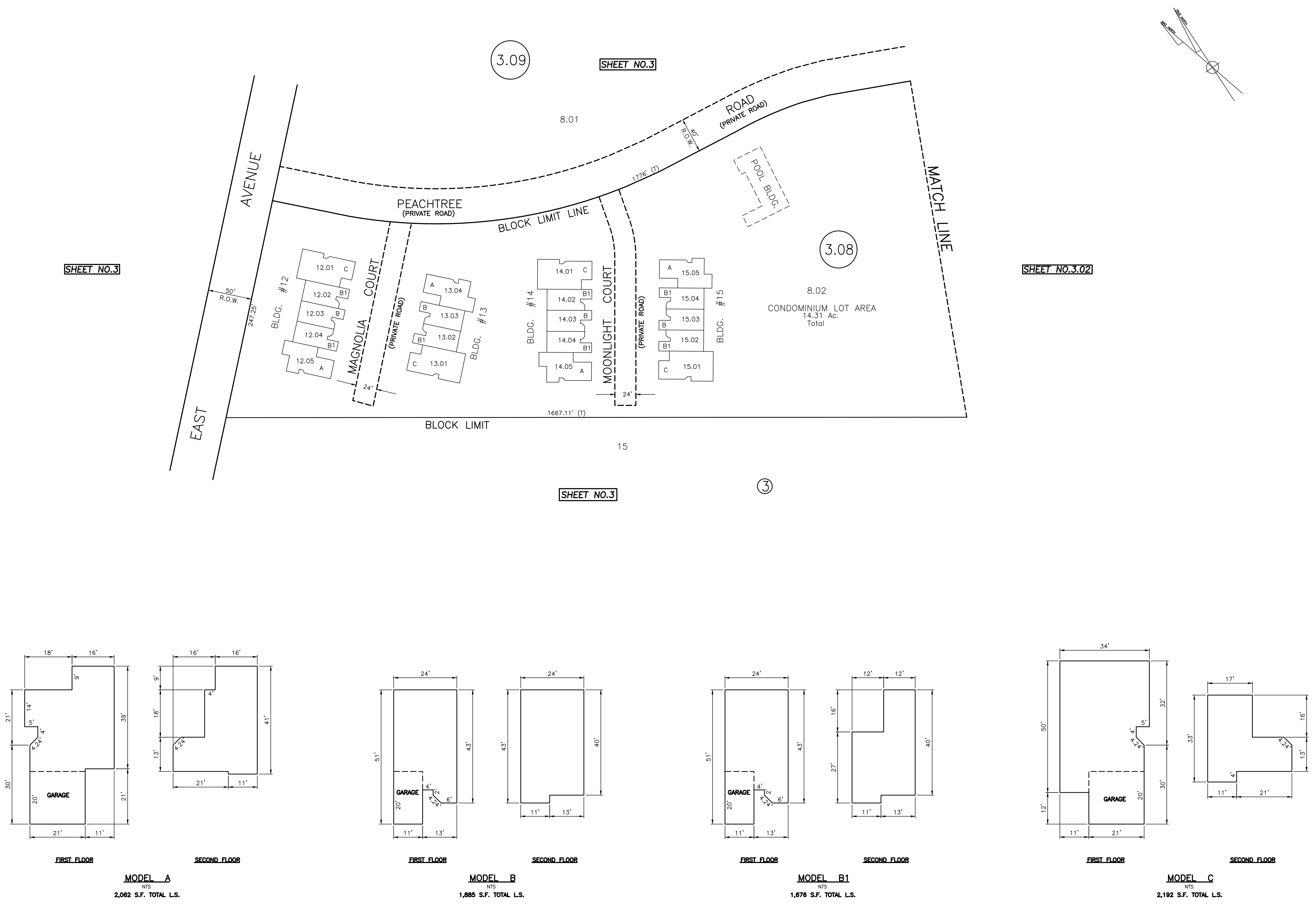
TO SHOW CONDITIONS AS OF FEBRUARY 2019

SPACE FOR APPROVAL STAMP

3

R.N. HARRISON, P.E., 9779  
TRI-COUNTY ENGINEERS & LAND SURVEYORS, INC.  
HACKETTSTOWN, NEW JERSEY  
TO SHOW CONDITIONS AS OF FEBRUARY 2019

TAX MAP  
TOWNSHIP OF WASHINGTON  
MORRIS COUNTY,  
NEW JERSEY  
FEBRUARY 1991  
SCALE: 1" = 50'

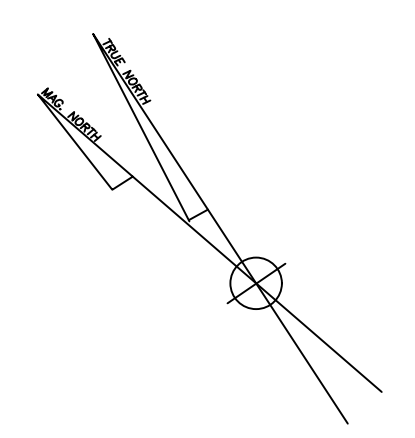


SHEET NO.3

SHEET NO.3

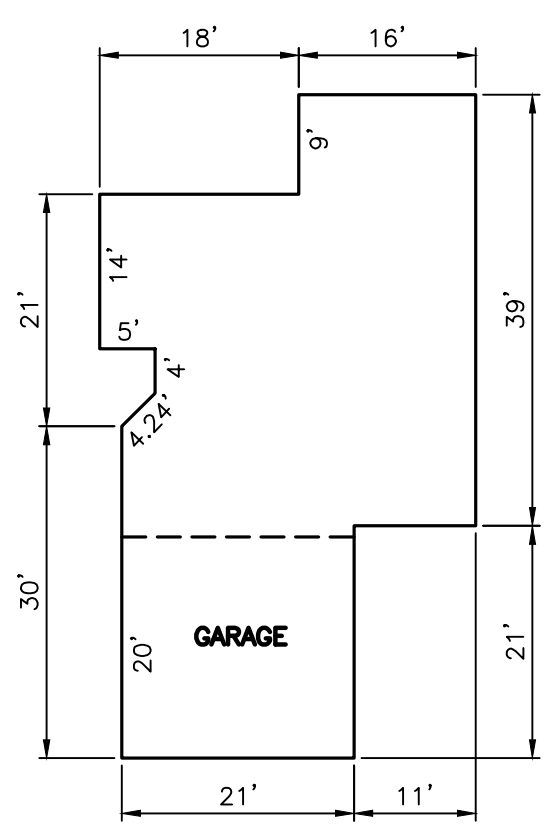
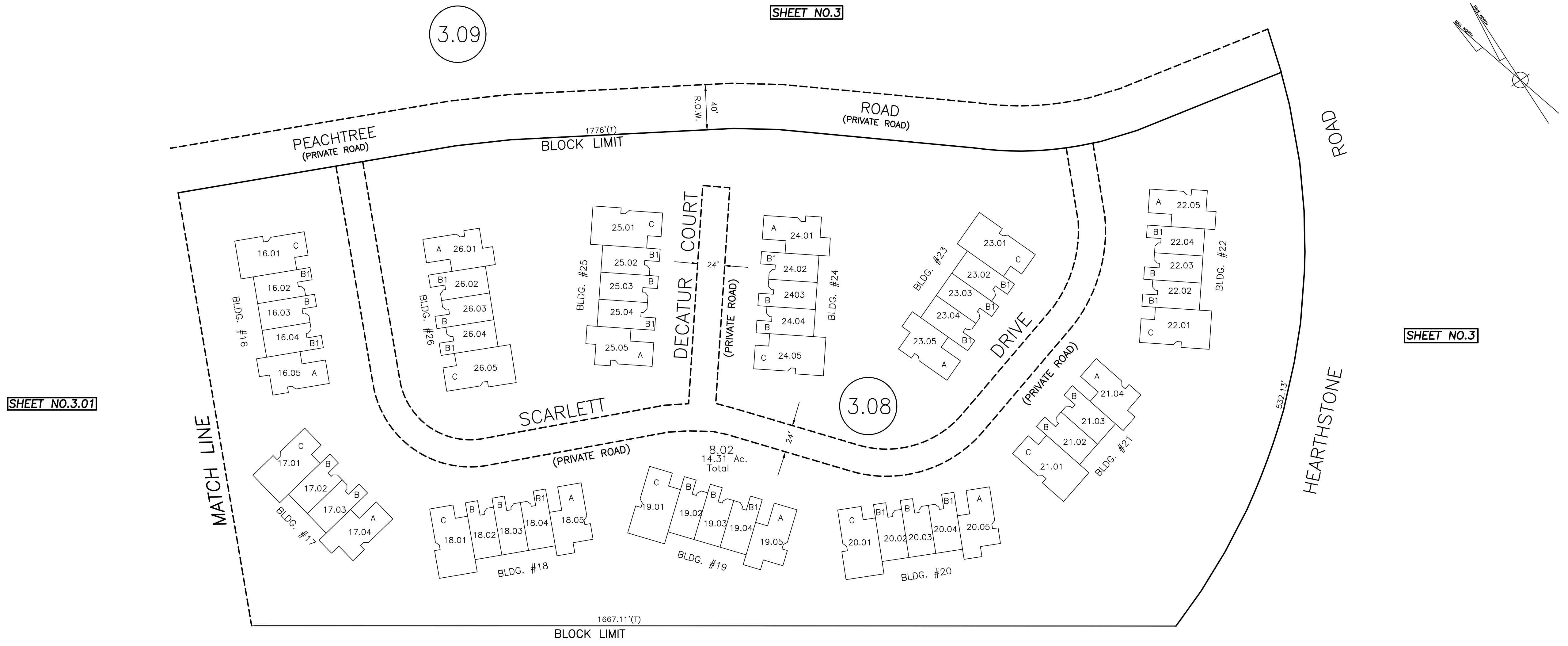
SHEET NO.3.02

SHEET NO.3



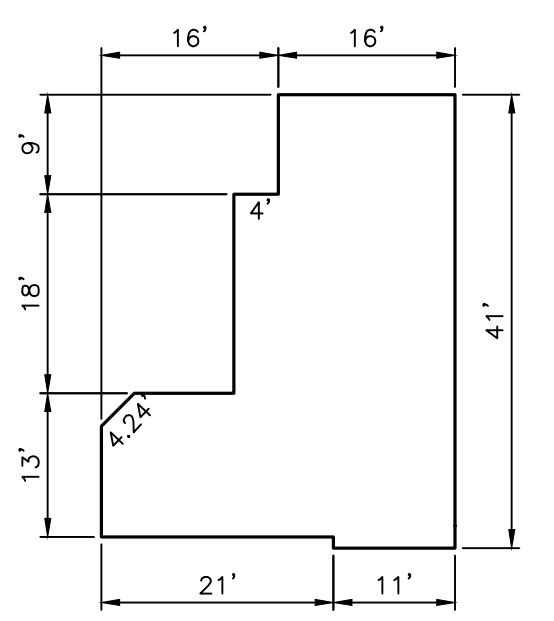
SPACE FOR APPROVAL STAMP



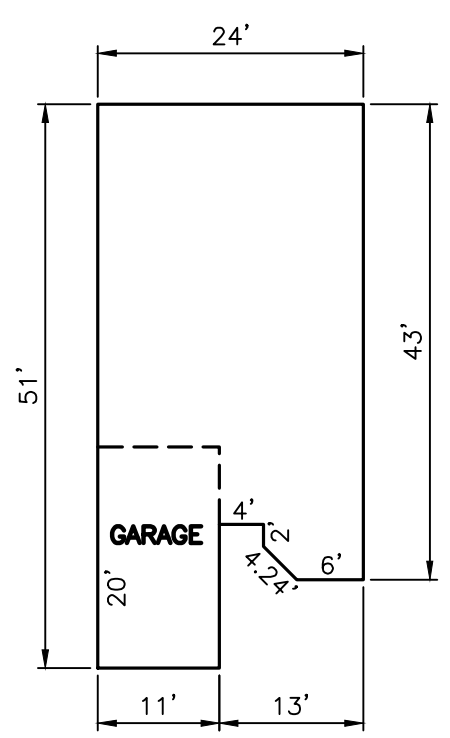


FIRST FLOOR

MODEL A  
NTS  
2,062 S.F. TOTAL LS.

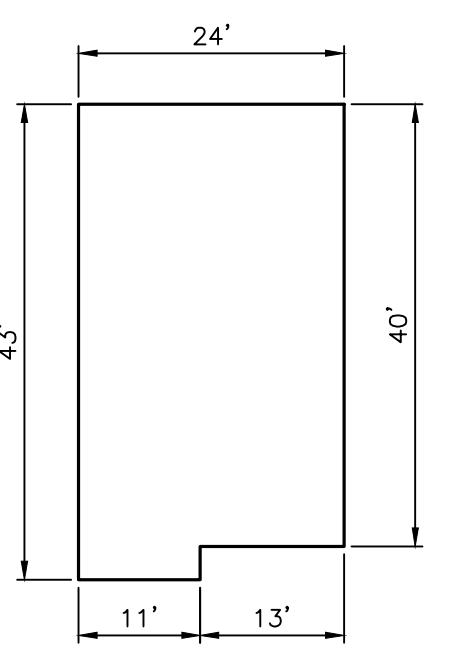


SECOND FLOOR

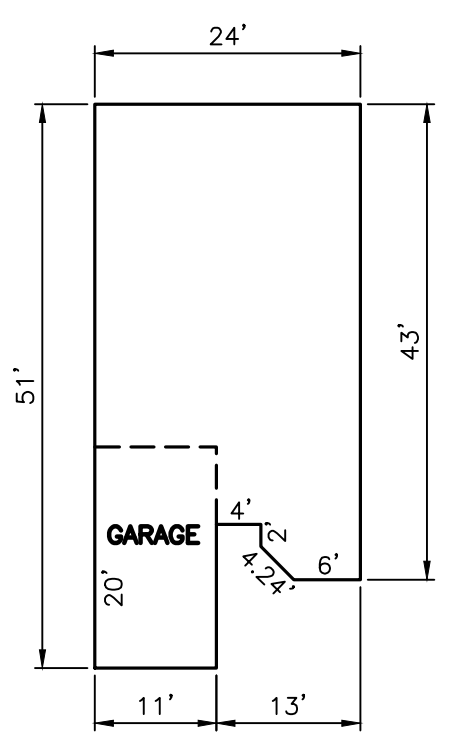


FIRST FLOOR

MODEL B  
NTS  
1,885 S.F. TOTAL LS.

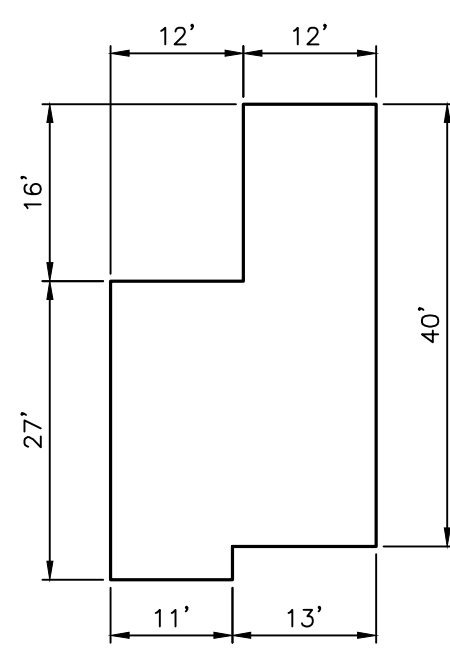


SECOND FLOOR

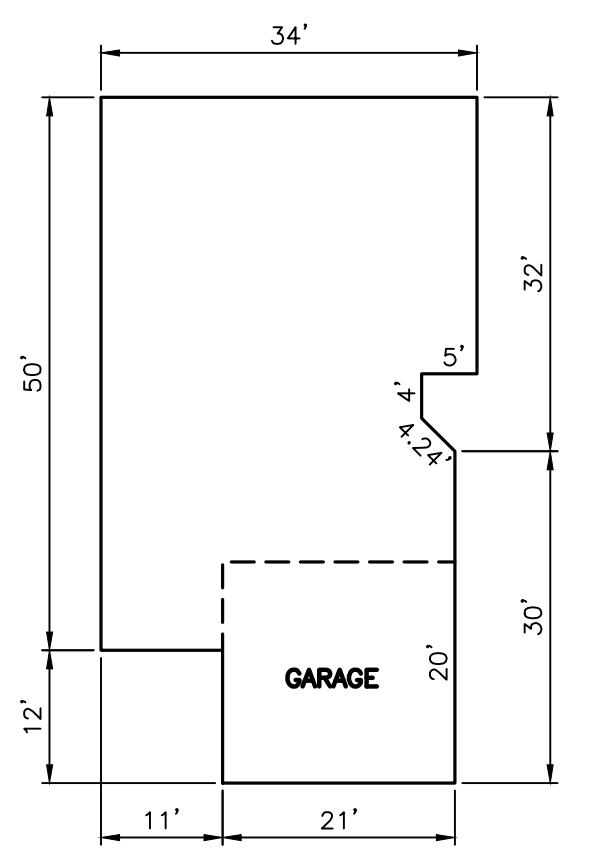


FIRST FLOOR

MODEL B1  
NTS  
1,676 S.F. TOTAL LS.

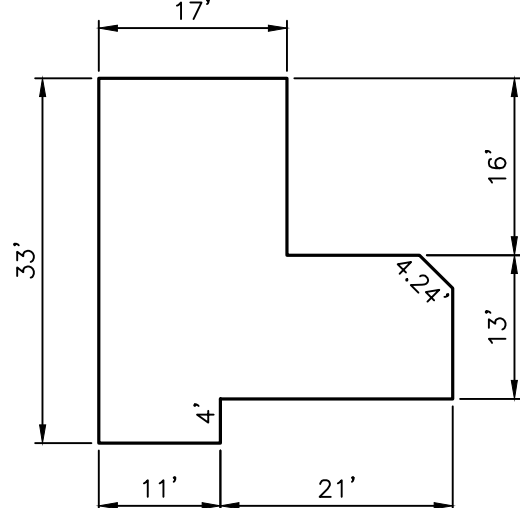


SECOND FLOOR



FIRST FLOOR

MODEL C  
NTS  
2,192 S.F. TOTAL LS.

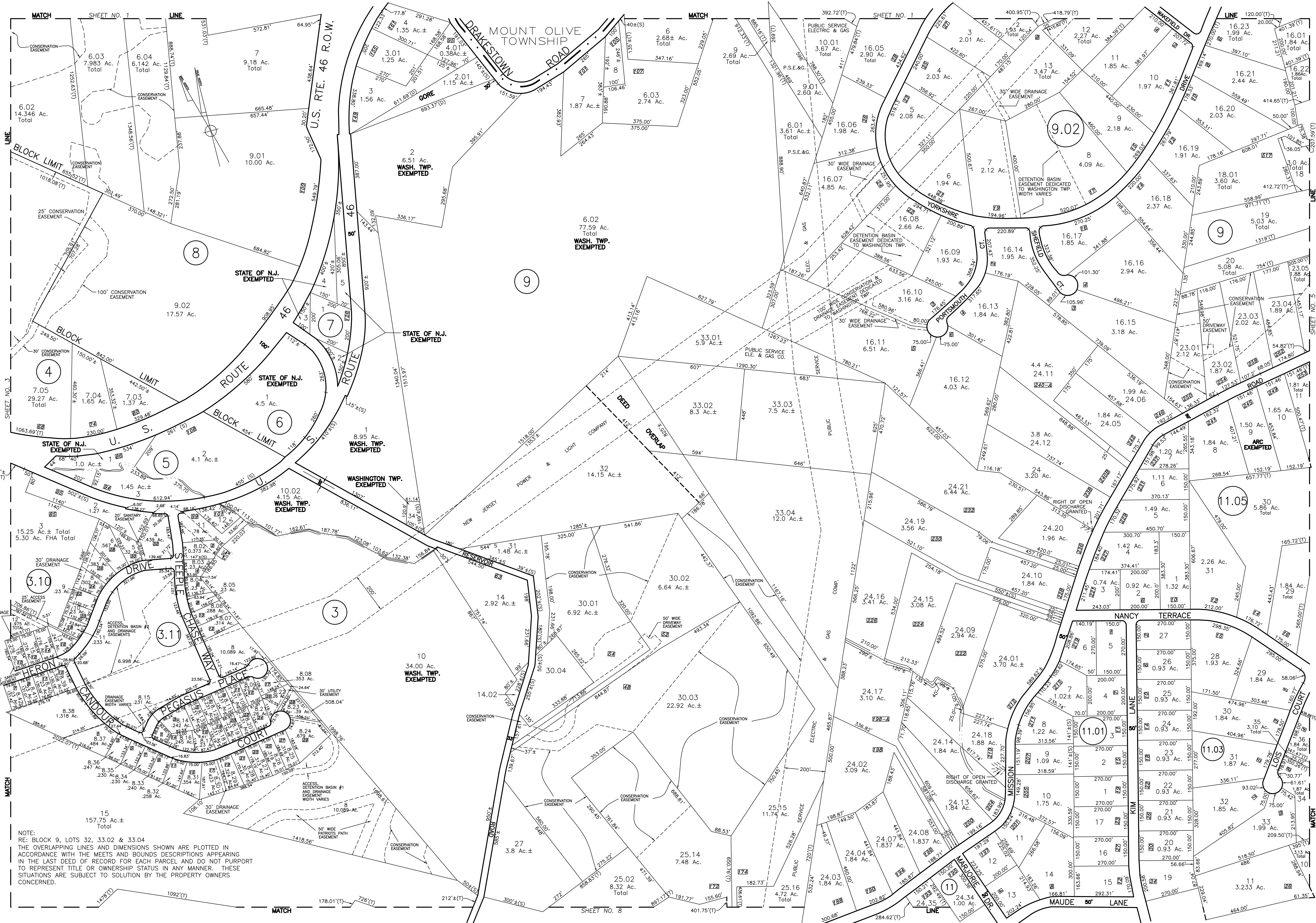


SECOND FLOOR

TAX MAP  
TOWNSHIP OF WASHINGTON  
MORRIS COUNTY,  
NEW JERSEY  
FEBRUARY 1991  
SCALE: 1" = 50'

R.N. HARRISON, P.E. 9779  
TRI-COUNTY ENGINEERS & LAND SURVEYORS, INC.  
HACKETTSTOWN, NEW JERSEY  
TO SHOW CONDITIONS AS OF FEBRUARY 2019

SPACE FOR APPROVAL STAMP



NOTE:  
 RE: BLOCK 9, LOTS 32, 33.02 & 33.04  
 THE OVERLAPPING LINES AND DIMENSIONS SHOWN ARE PLOTTED IN ACCORDANCE WITH THE MEETS AND BOUNDS DESCRIPTIONS APPEARING IN THE LAST DEED OF RECORD FOR EACH PARCEL AND DO NOT PURPORT TO REPRESENT TITLE OR OWNERSHIP STATUS IN ANY MANNER. THESE SITUATIONS ARE SUBJECT TO SOLUTION BY THE PROPERTY OWNERS CONCERNED.

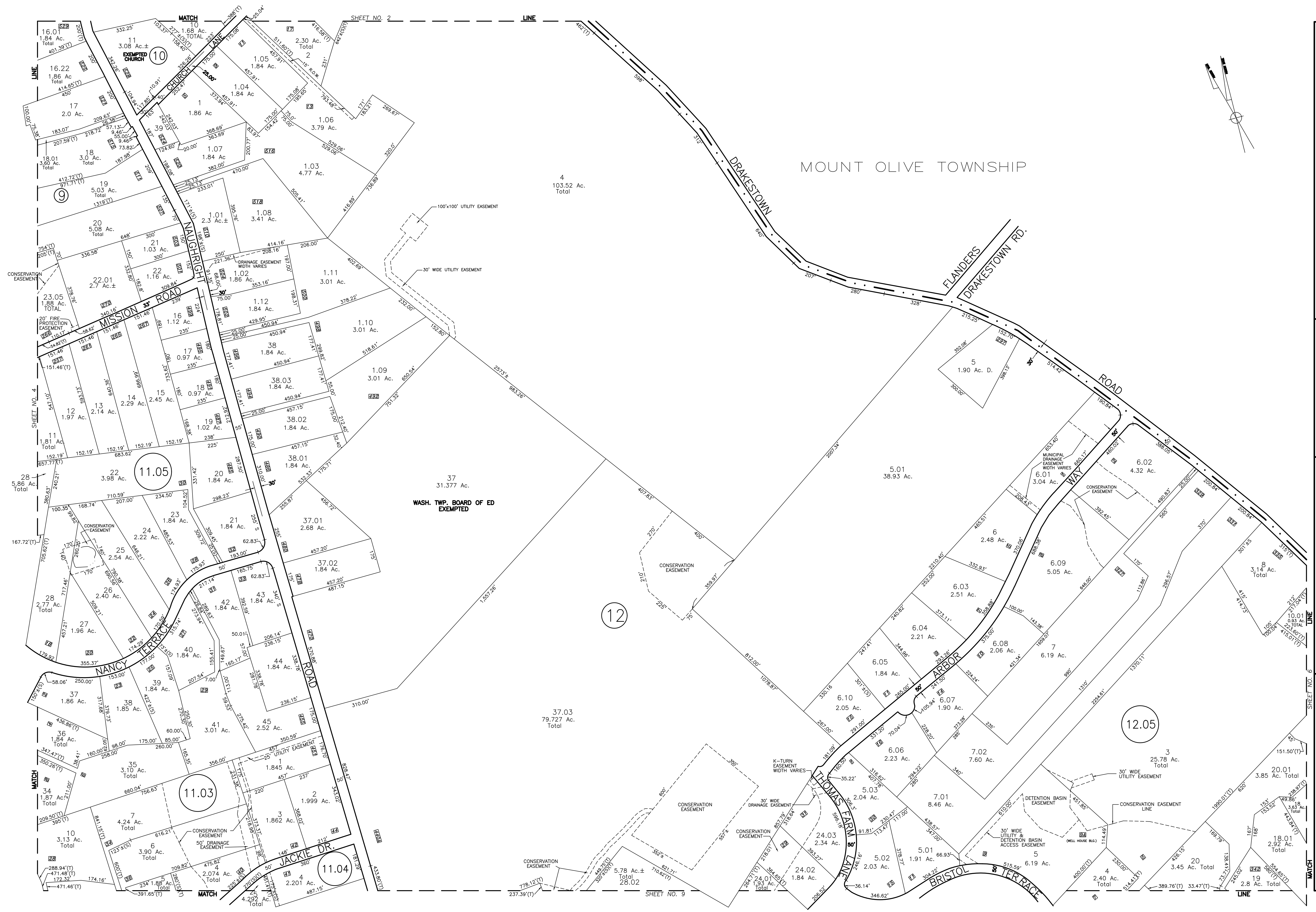
4  
 STEVEN D. PARENT, P.L.S.  
 N.J. LIC # 246503626900  
 FEBRUARY 2019

R.N. HARRISON, P.E. 9779  
 TRI-COUNTY ENGINEERS & LAND SURVEYORS, INC.  
 HACKETTSTOWN, NEW JERSEY  
 TO SHOW CONDITIONS AS OF FEBRUARY 2019

TAX MAP  
 TOWNSHIP OF WASHINGTON  
 MORRIS COUNTY, NEW JERSEY  
 JANUARY 1961  
 SCALE: 1" = 200'

4





5

SPACE FOR APPROVAL STAMP

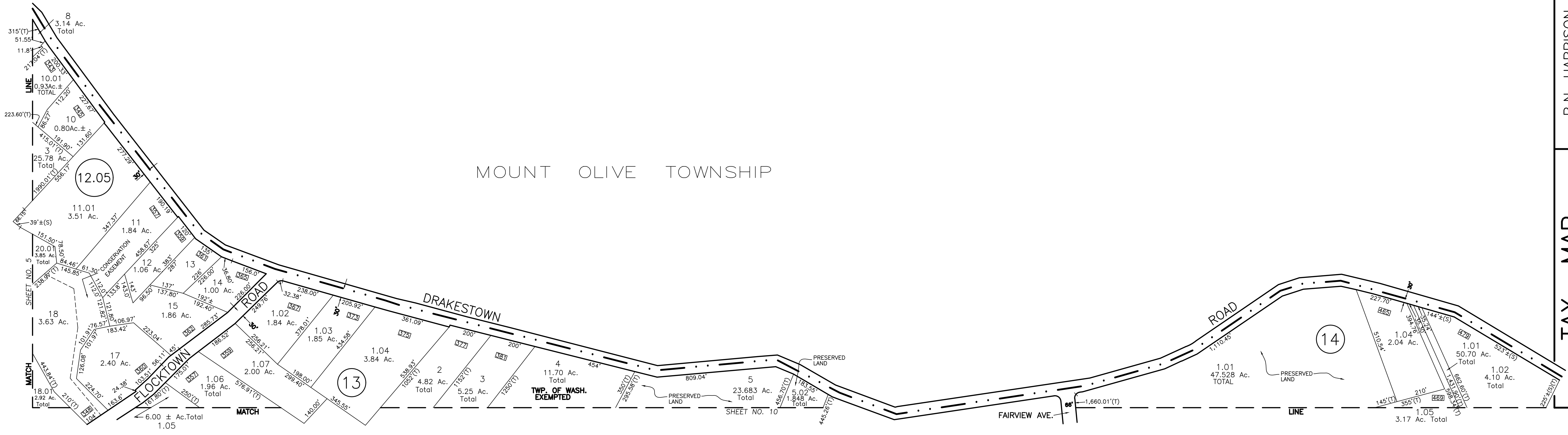
R.N. HARRISON, P.E. 9779  
TRI-COUNTY ENGINEERS & LAND SURVEYORS, INC.  
HACKETTSTOWN, NEW JERSEY

TO SHOW CONDITIONS AS OF FEBRUARY 2019

**TAX MAP**  
TOWNSHIP OF WASHINGTON  
MORRIS COUNTY, NEW JERSEY  
JANUARY 1961

SCALE: 1" = 200'

5



MOUNT OLIVE TOWNSHIP

**TAX MAP**  
 TOWNSHIP OF WASHINGTON  
 MORRIS COUNTY,  
 NEW JERSEY  
 JANUARY 1961

R.N. HARRISON, P.E. 9779  
 TRI-COUNTY ENGINEERS & LAND SURVEYORS, INC.  
 HACKETTSTOWN, NEW JERSEY  
 TO SHOW CONDITIONS AS OF FEBRUARY 2019

SPACE FOR APPROVAL STAMP

0

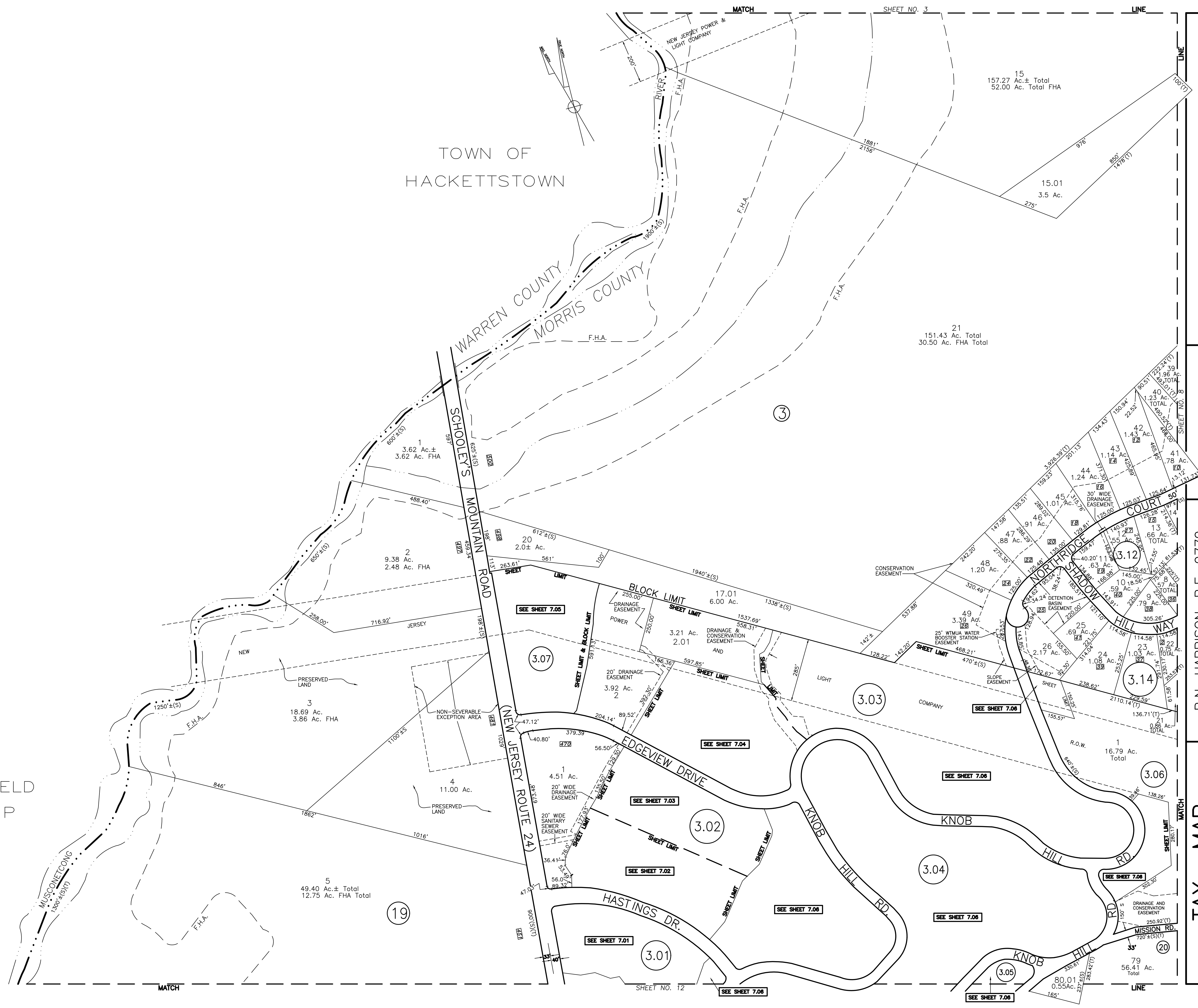
0

SCALE: 1" = 200'



TOWN OF  
HACKETTSTOWN

MANSFIELD  
TOWNSHIP



R.N. HARRISON, P.E. 9779  
 TRI-COUNTY ENGINEERS & LAND SURVEYORS, INC.  
 HACKETTSTOWN, NEW JERSEY

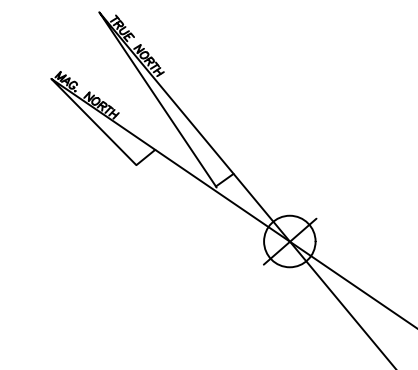
TAX MAP  
 TOWNSHIP OF WASHINGTON  
 MORRIS COUNTY,  
 NEW JERSEY  
 SCALE: 1" = 200'  
 JANUARY 1961

TO SHOW CONDITIONS AS OF FEBRUARY 2019

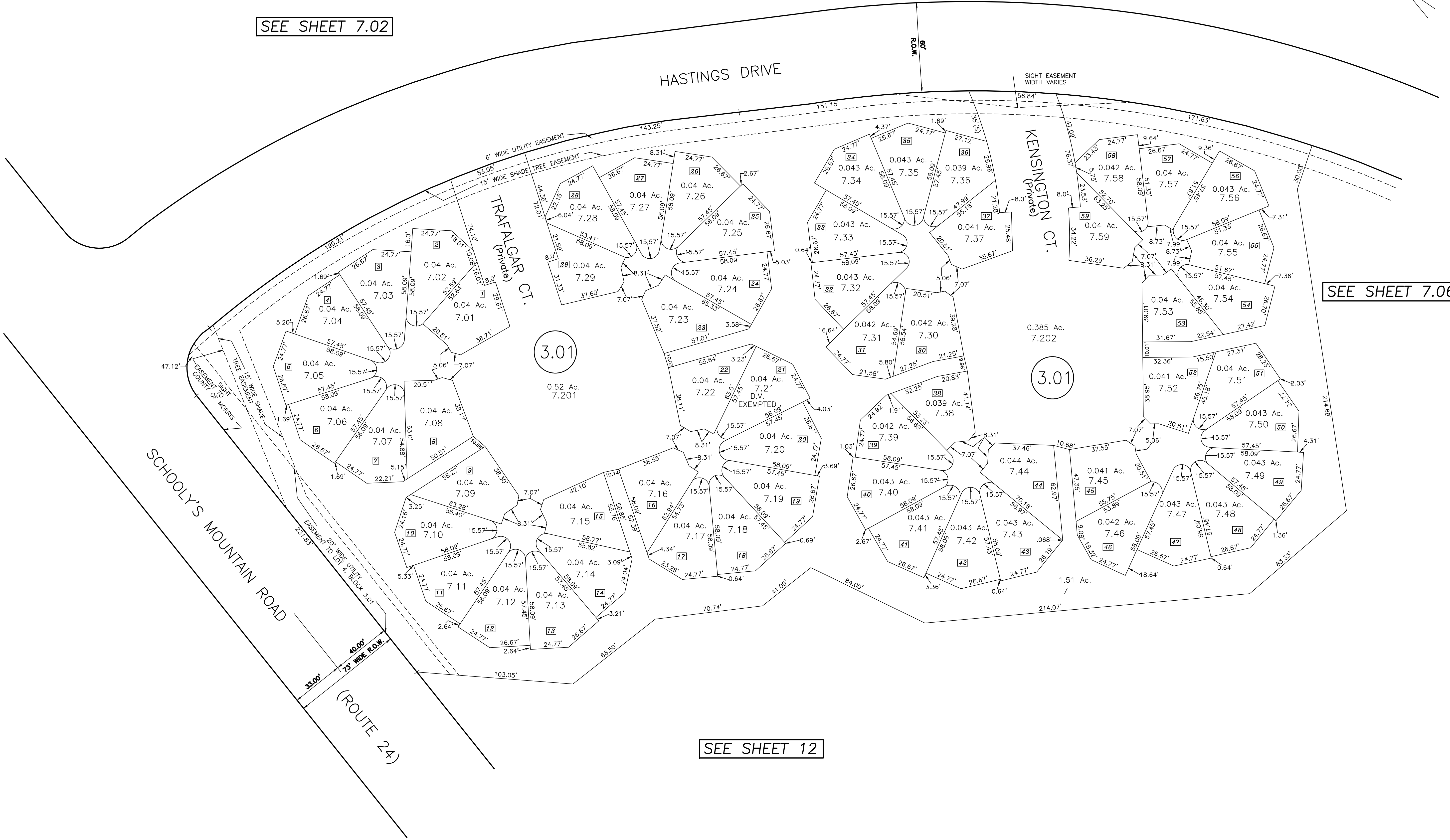
SPACE FOR APPROVAL STAMP

7

7



SEE SHEET 7.02



SEE SHEET 7.06

SEE SHEET 12

R.N. HARRISON, P.E. 9779  
TRI-COUNTY ENGINEERS & LAND SURVEYORS, INC.  
HACKETTSTOWN, NEW JERSEY  
TO SHOW CONDITIONS AS OF FEBRUARY 2018

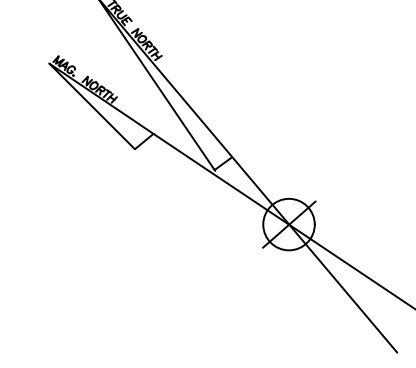
TAX MAP  
TOWNSHIP OF WASHINGTON  
MORRIS COUNTY, NEW JERSEY  
SCALE: 1" = 30'  
MARCH 1981

SPACE FOR APPROVAL STAMP









SEE SHEET 7.04

EDGEVIEW DRIVE

60' R.O.W.

15' WIDE SHADE TREE EASEMENT

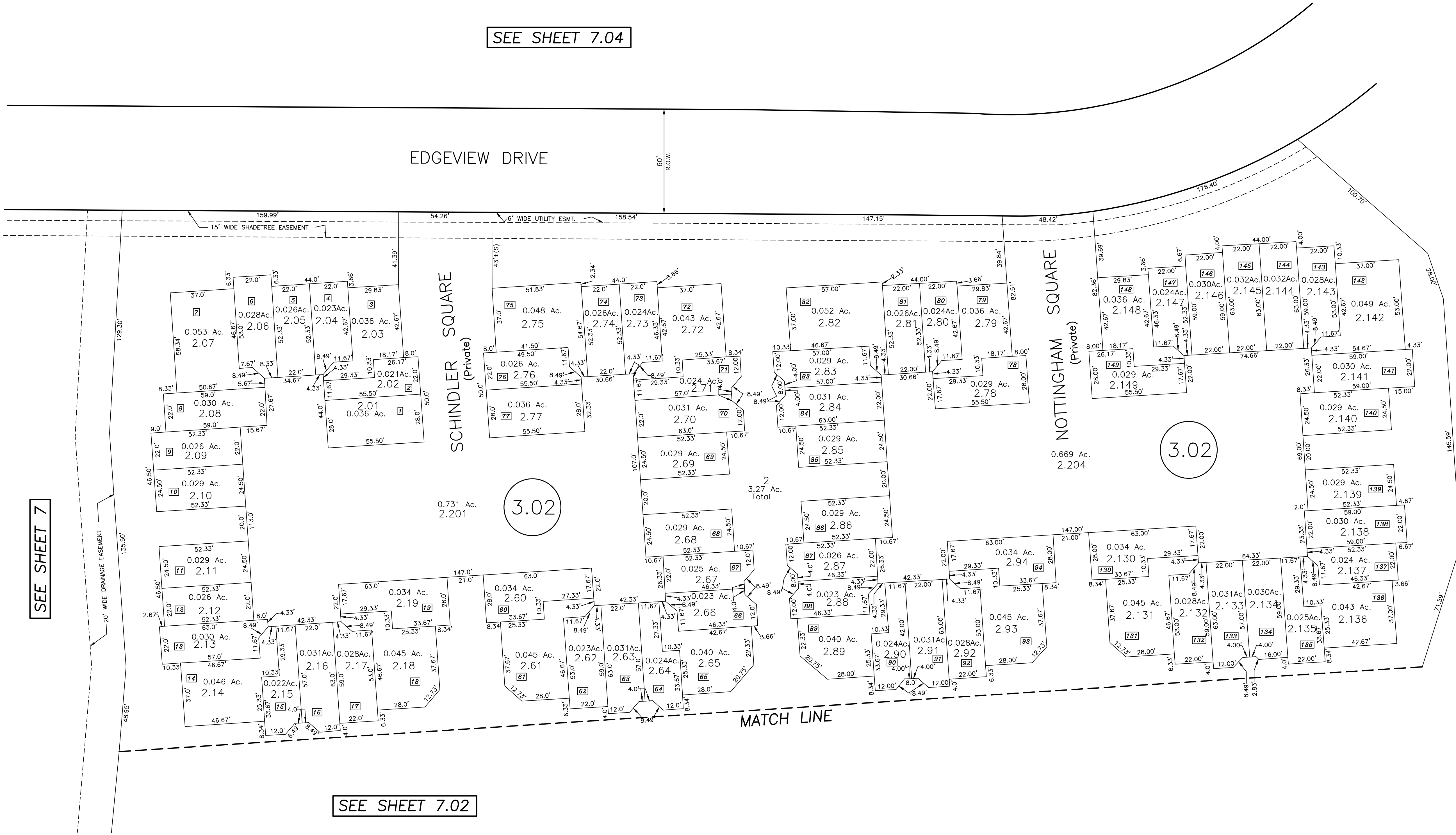
6" WIDE UTILITY ESMT.

20' WIDE DRAINAGE EASEMENT

SEE SHEET 7.06

SEE SHEET 7

SEE SHEET 7.02



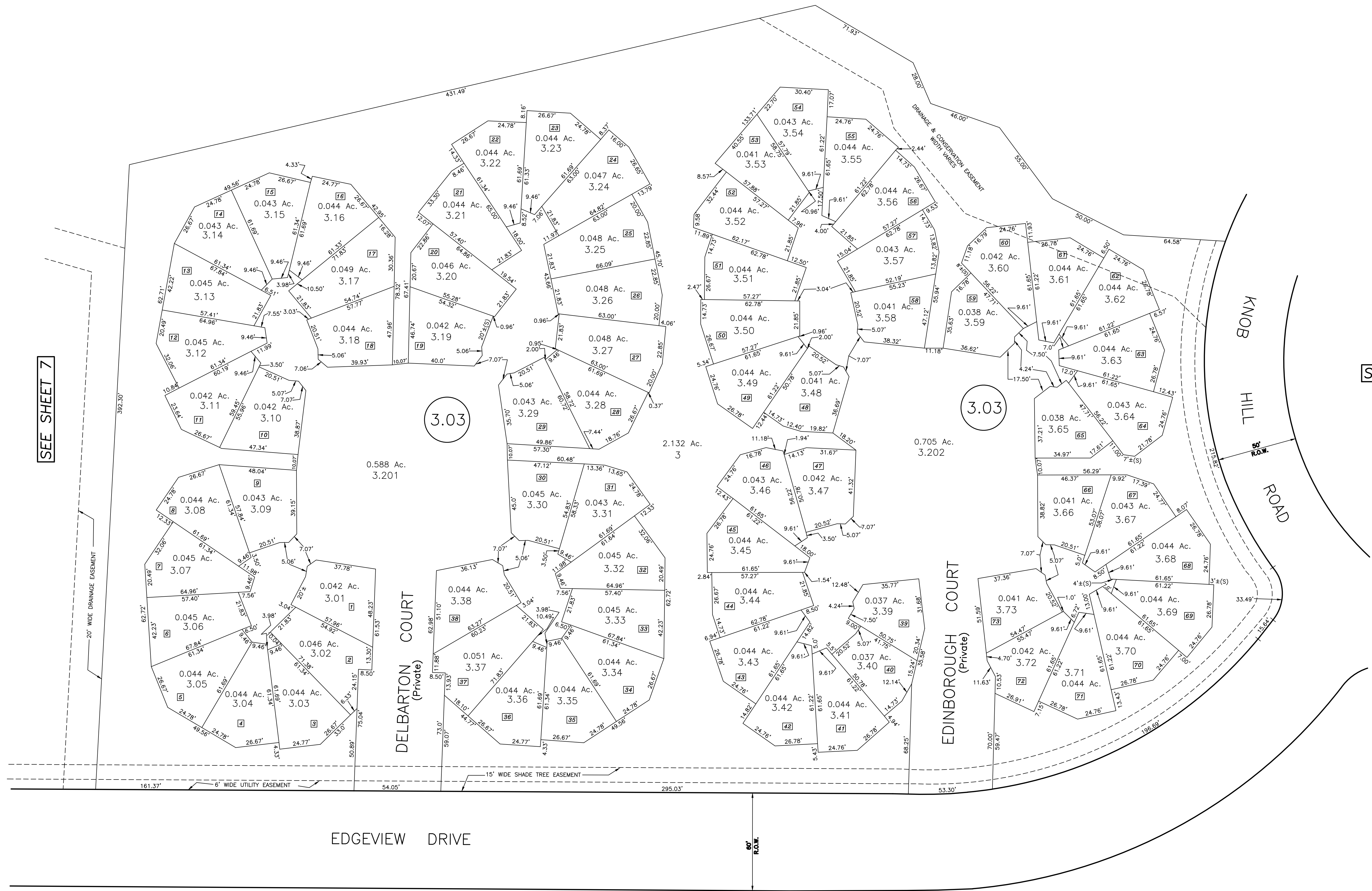
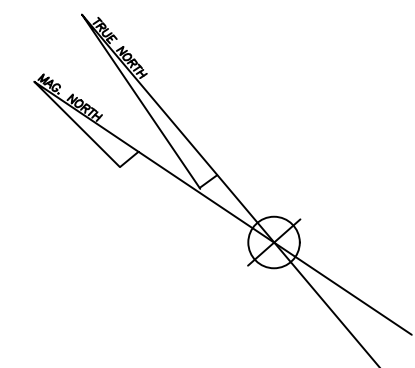
R.N. HARRISON, P.E. 9779  
 TRI-COUNTY ENGINEERS & LAND SURVEYORS, INC.  
 HACKETTSTOWN, NEW JERSEY

TAX MAP  
 TOWNSHIP OF WASHINGTON  
 MORRIS COUNTY, NEW JERSEY  
 FEBRUARY 1983

SPACE FOR APPROVAL STAMP

TO SHOW CONDITIONS AS OF FEBRUARY 2019

SEE SHEET 7



SEE SHEET 7.06

SEE SHEET 7

SEE SHEET 7.03

R.N. HARRISON, P.E. 9779  
TRI-COUNTY ENGINEERS & LAND SURVEYORS, INC.  
HACKETTSTOWN, NEW JERSEY

TAX MAP  
TOWNSHIP OF WASHINGTON  
MORRIS COUNTY, NEW JERSEY  
FEBRUARY 1983  
SCALE: 1" = 30'

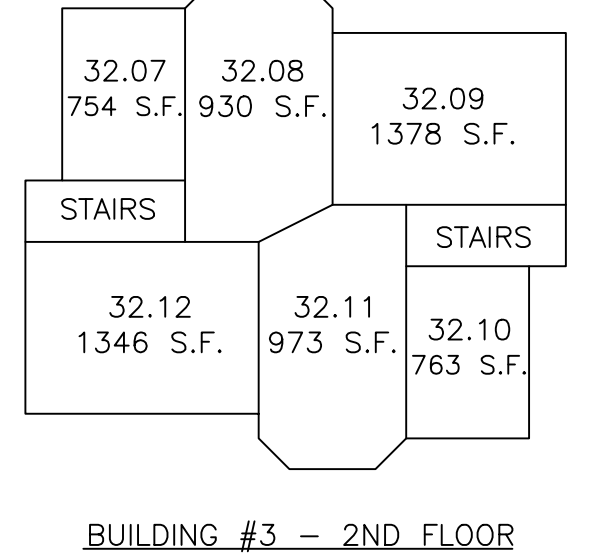
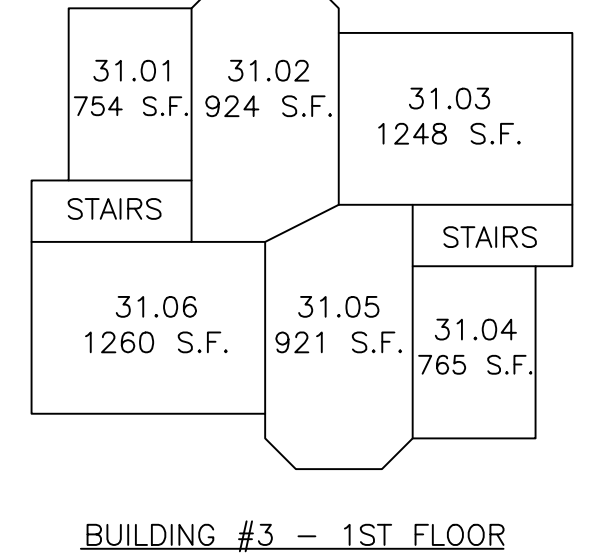
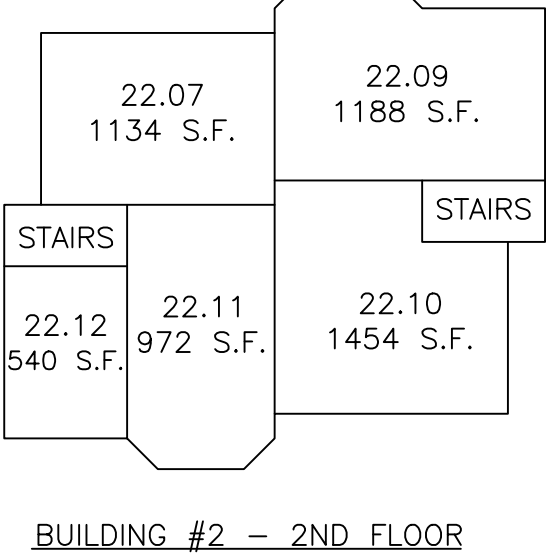
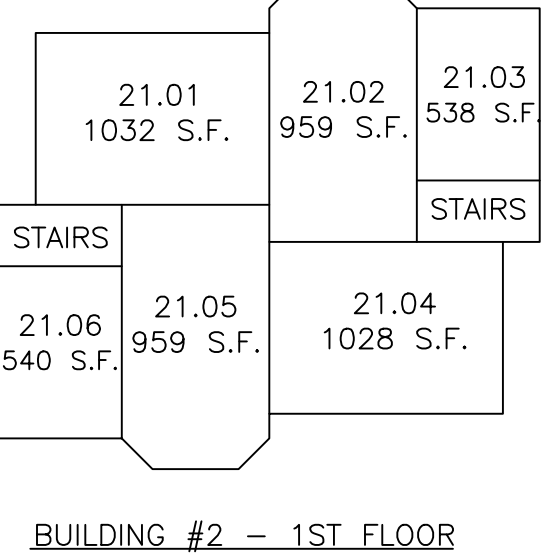
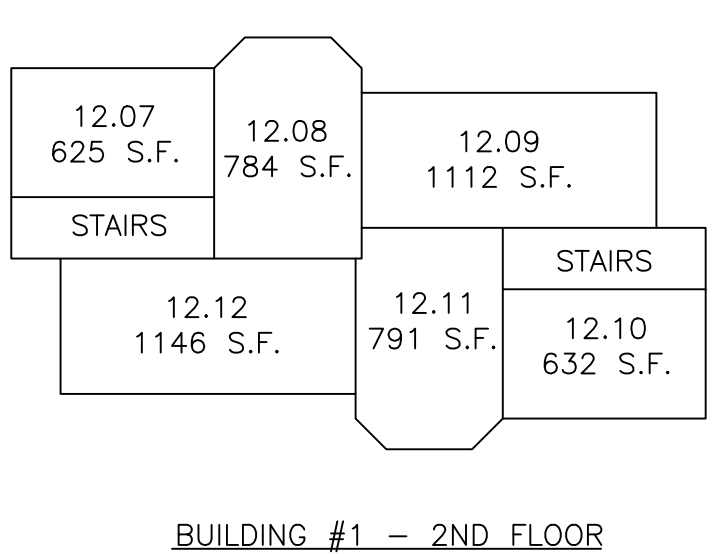
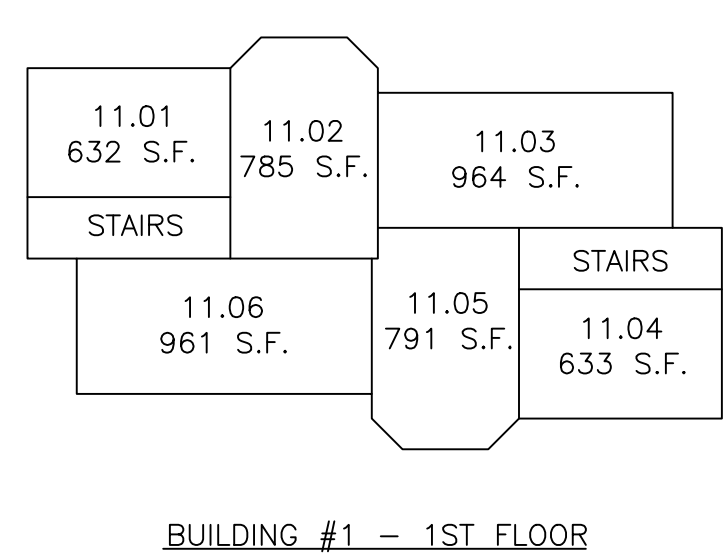
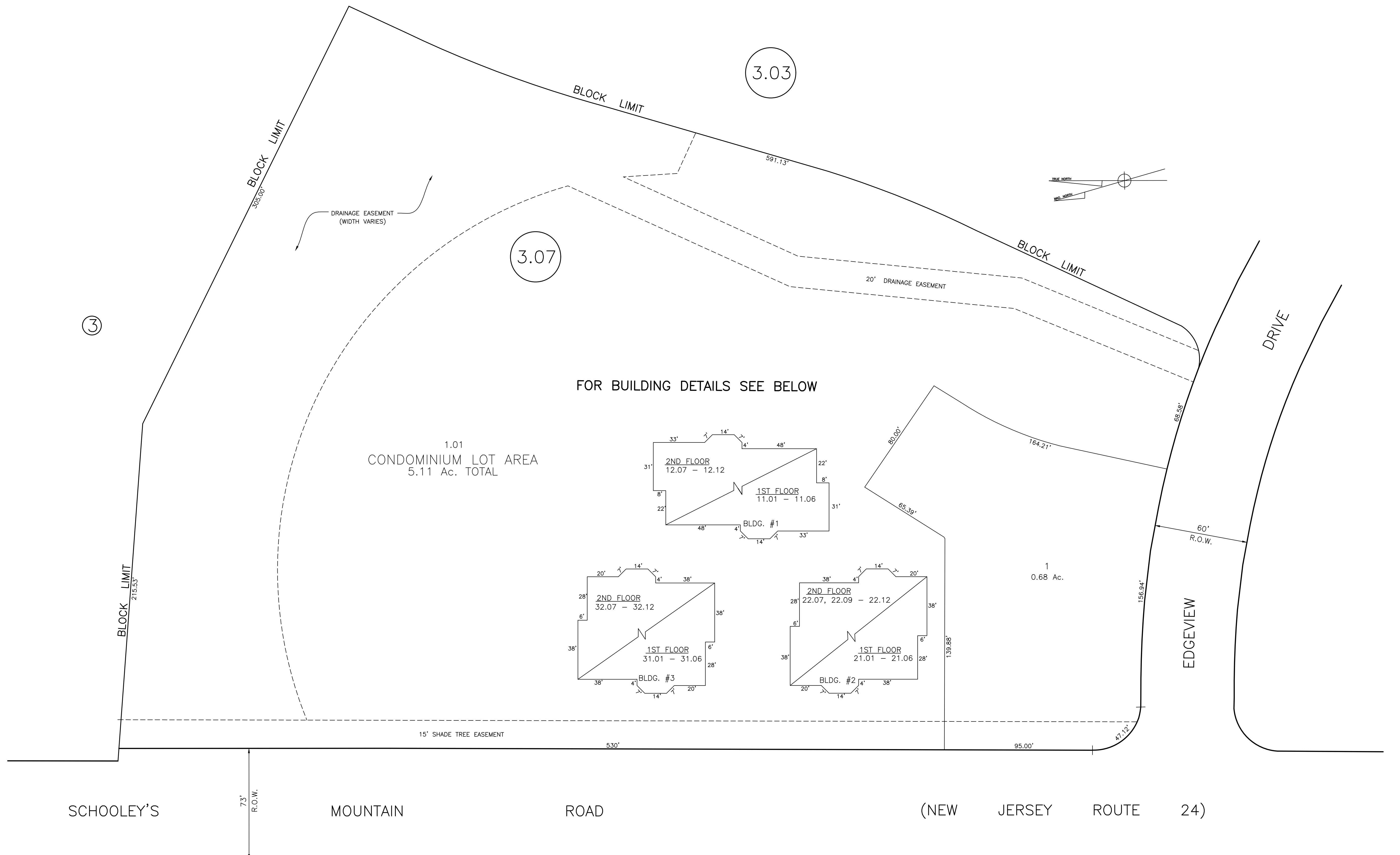
SPACE FOR APPROVAL STAMP

TO SHOW CONDITIONS AS OF FEBRUARY 2019

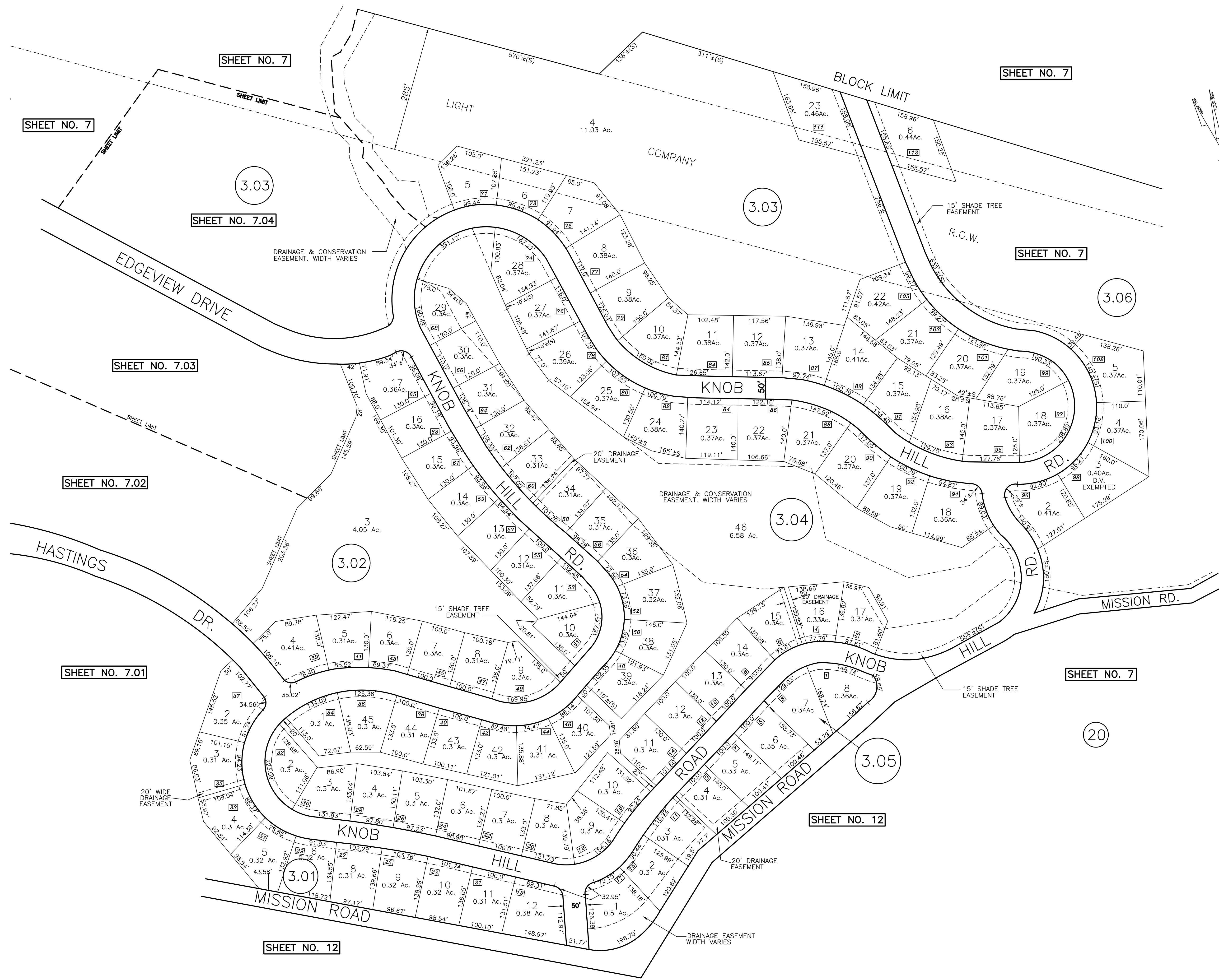
SPACE FOR APPROVAL STAMP

R.N. HARRISON, P.E. 9779  
TRI-COUNTY ENGINEERS & LAND SURVEYORS, INC.  
HACKETTSTOWN, NEW JERSEY  
TO SHOW CONDITIONS AS OF FEBRUARY 2019

TAX MAP  
TOWNSHIP OF WASHINGTON  
MORRIS COUNTY, NEW JERSEY  
FEBRUARY 1991  
SCALE: 1" = 30'







7.06

R.N. HARRISON, P.E. 9779  
 TRI-COUNTY ENGINEERS & LAND SURVEYORS, INC.  
 HACKETTSTOWN, NEW JERSEY

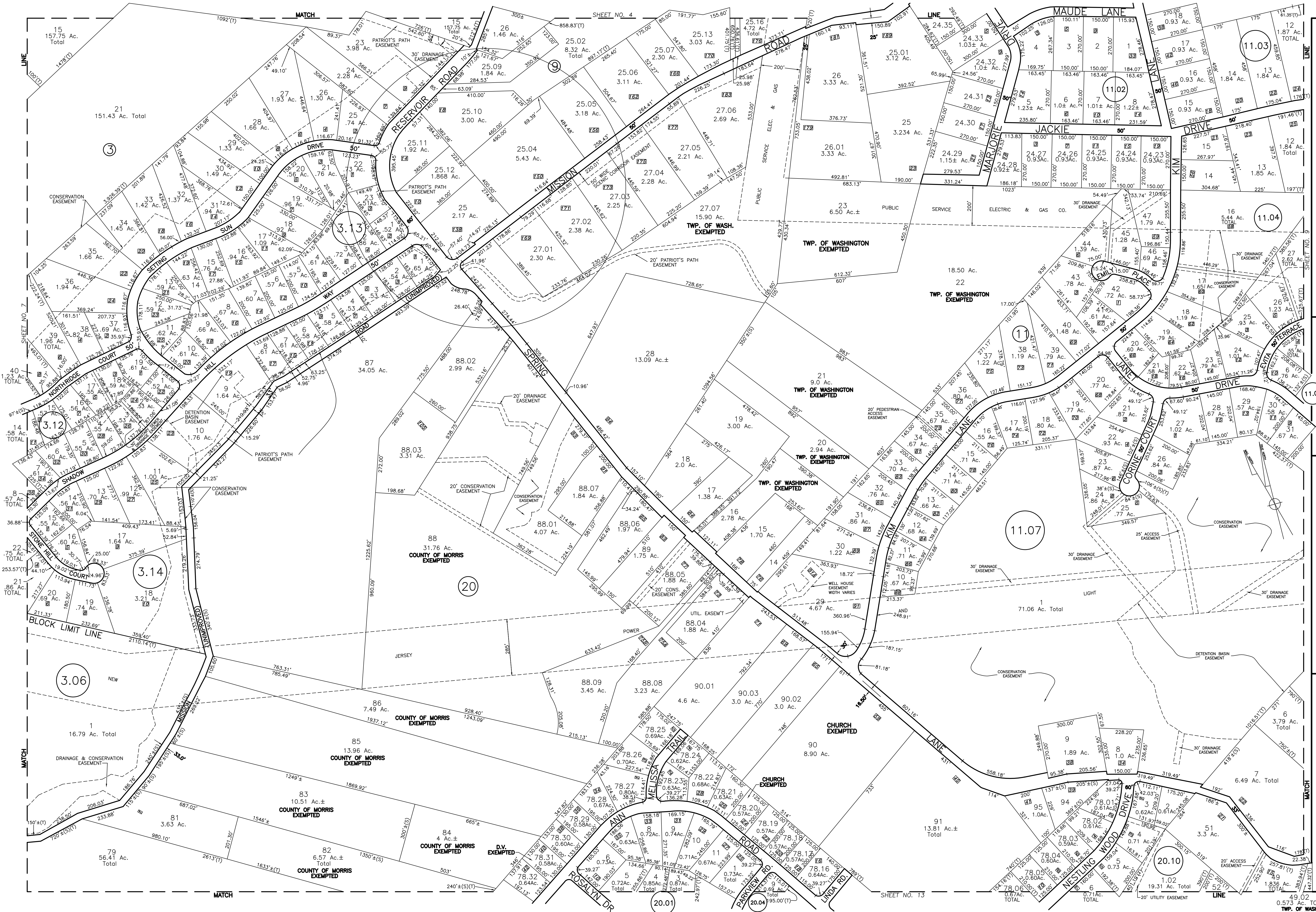
TAX MAP  
 TOWNSHIP OF WASHINGTON  
 MORRIS COUNTY,  
 NEW JERSEY  
 JULY 1996  
 SCALE: 1" = 100'

7.06

SPACE FOR APPROVAL STAMP

TO SHOW CONDITIONS AS OF FEBRUARY 2019





**TAX MAP**  
**TOWNSHIP OF WASHINGTON**  
**NEW JERSEY**  
**MORRIS COUNTY,**  
 MORRIS COUNTY,

R.N. HARRISON, P.E. 979  
 TRI-COUNTY ENGINEERS & LAND SURVEYORS, INC.  
 HACKETTSTOWN, NEW JERSEY

TO SHOW CONDITIONS AS OF FEBRUARY 2019  
 JANUARY 1961  
 SCALE: 1" = 200'

SPACE FOR APPROVAL STAMP





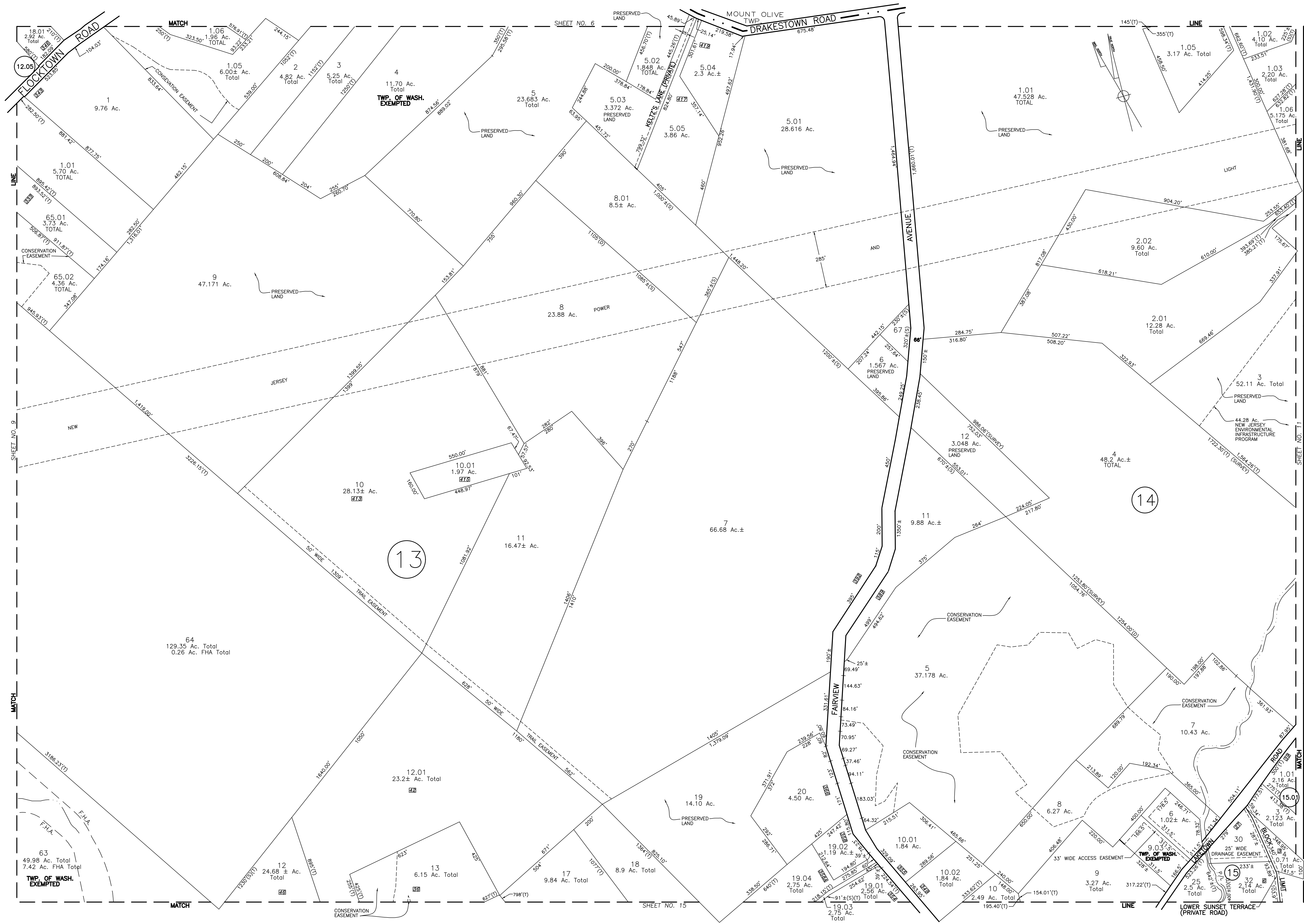
R.N. HARRISON, P.E. 9779  
 TRI-COUNTY ENGINEERS & LAND SURVEYORS, INC.  
 HACKETTSTOWN, NEW JERSEY  
 TO SHOW CONDITIONS AS OF FEBRUARY 2019  
 TOWNSHIP OF WASHINGTON  
 MORRIS COUNTY,  
 NEW JERSEY  
 JANUARY 1961  
 SCALE: 1" = 200'

9

9

SPACE FOR APPROVAL STAMP





10

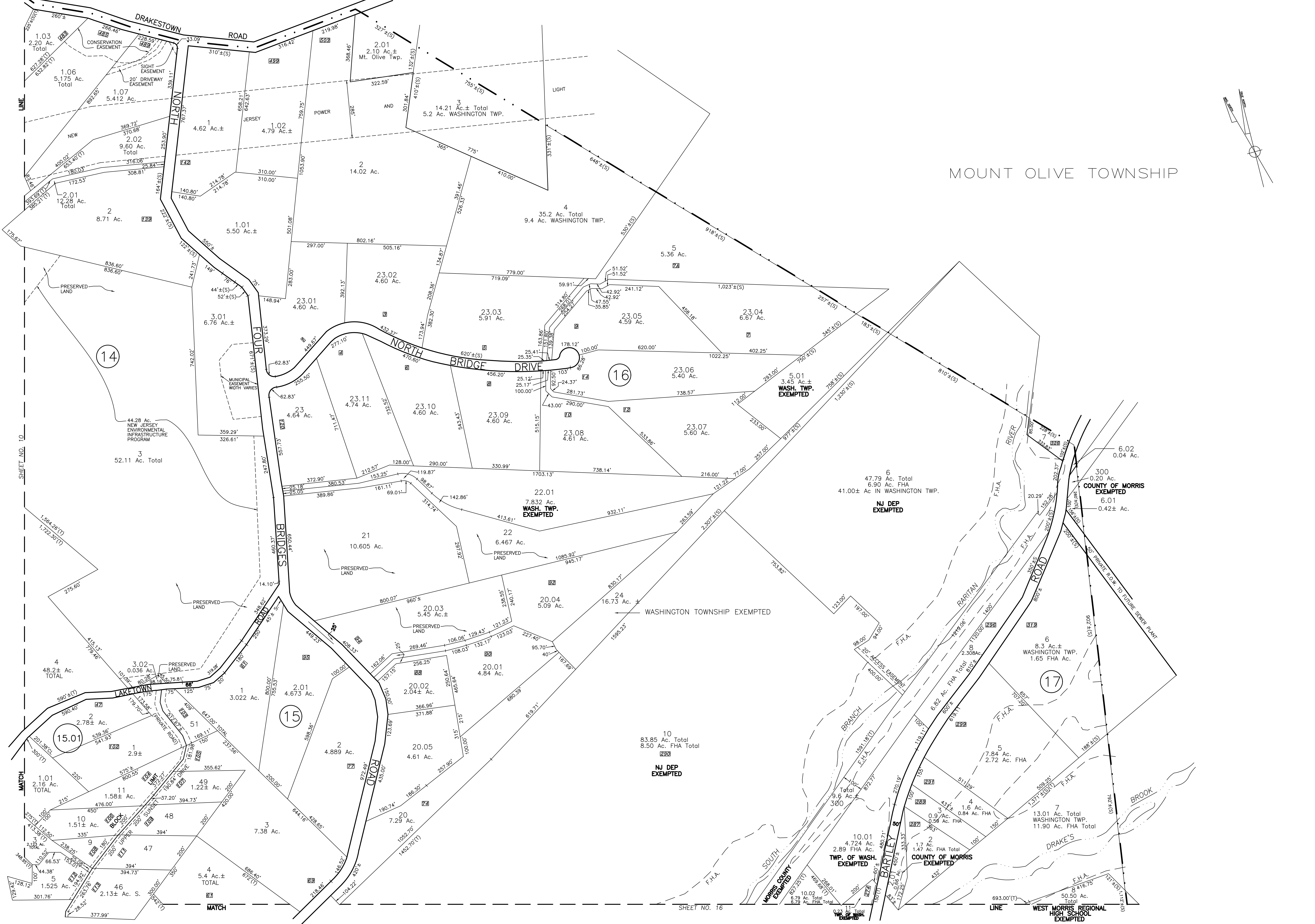
R. N. HARRISON, P.E. 9779  
TRI-COUNTY ENGINEERS & LAND SURVEYORS, INC.  
HACKETTSTOWN, NEW JERSEY

TO SHOW CONDITIONS AS OF FEBRUARY 2019

TAX MAP  
TOWNSHIP OF WASHINGTON  
MORRIS COUNTY, NEW JERSEY  
JANUARY 1961

10

SCALE: 1" = 200'



MOUNT OLIVE TOWNSHIP

SHEET NO. 10

SHEET NO. 16

SHEET NO. 17

**TAX MAP**  
**TOWNSHIP OF WASHINGTON**  
**MORRIS COUNTY, NEW JERSEY**  
 JANUARY 1961

R.N. HARRISON, P.E. 9779  
 TRI-COUNTY ENGINEERS & LAND SURVEYORS, INC.  
 HACKETTSTOWN, NEW JERSEY

SPACE FOR APPROVAL STAMP

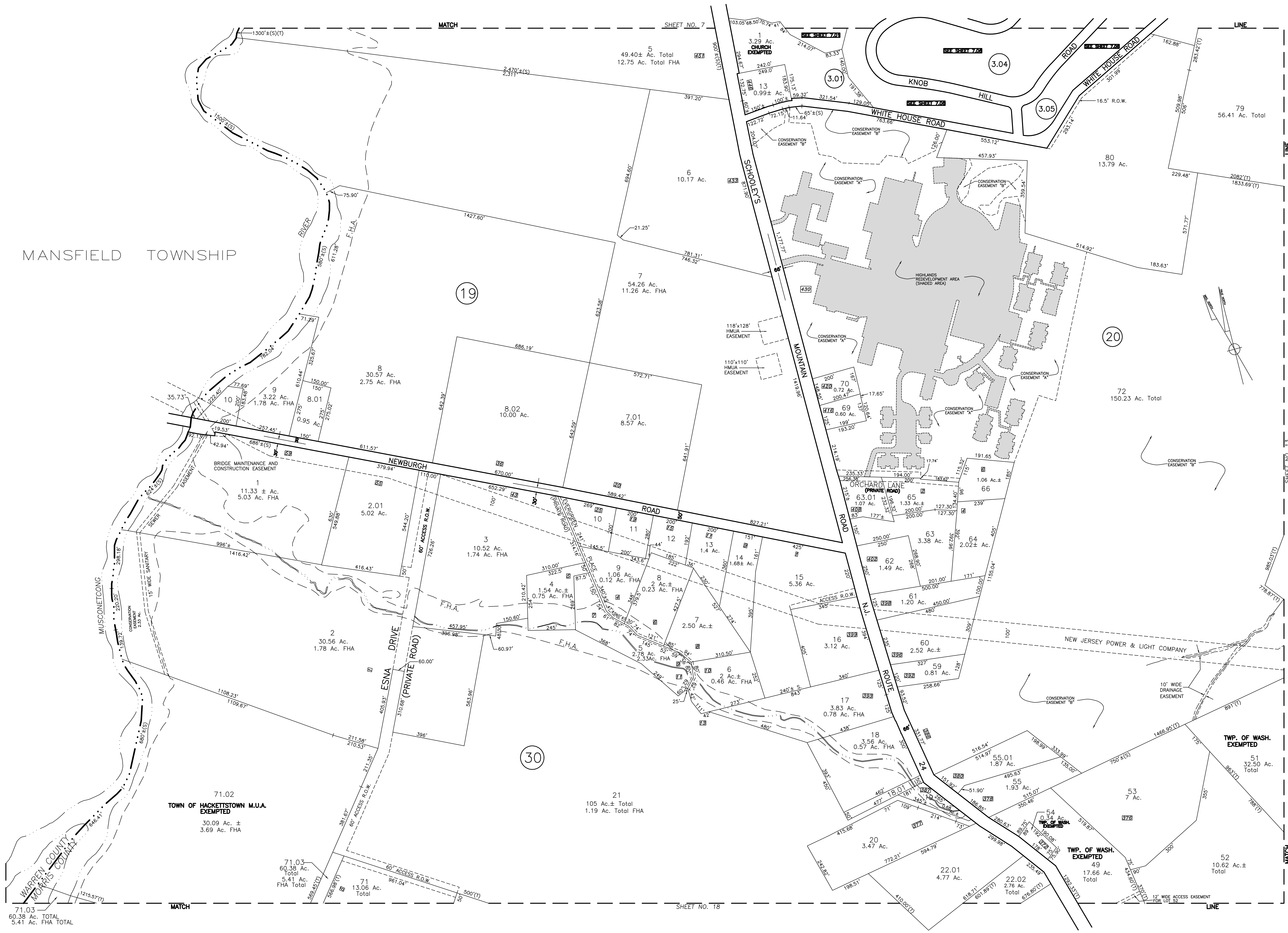
TO SHOW CONDITIONS AS OF FEBRUARY 2019

SCALE: 1" = 200'



R.N. HARRISON, P.E. 9779  
TRI-COUNTY ENGINEERS & LAND SURVEYORS, INC.  
HACKETTSTOWN, NEW JERSEY  
TO SHOW CONDITIONS AS OF FEBRUARY 2019

TAX MAP  
TOWNSHIP OF WASHINGTON  
NEW JERSEY  
MORRIS COUNTY,  
JANUARY 1961  
SCALE: 1" = 200'



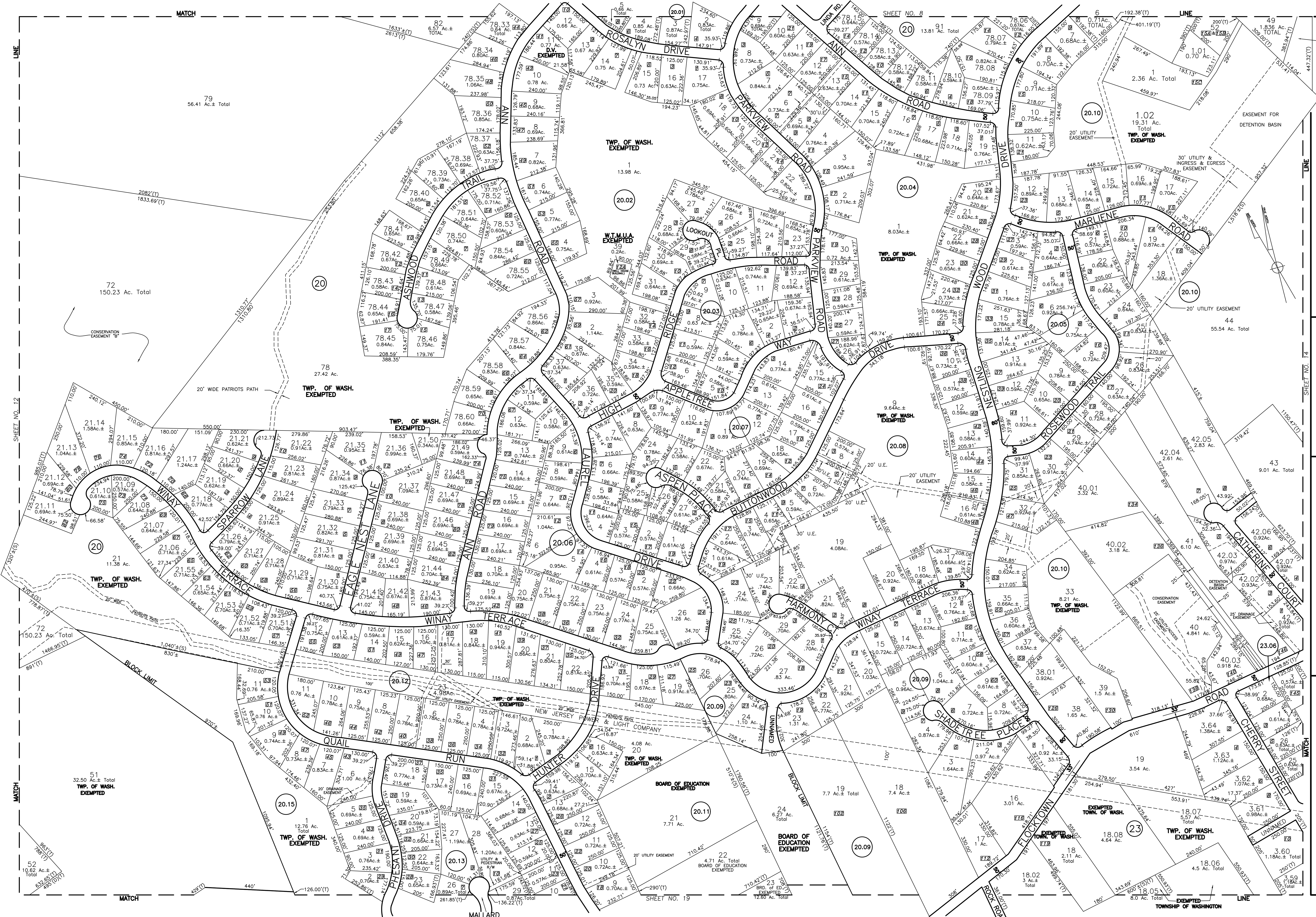
MANSFIELD TOWNSHIP

71.02  
TOWN OF HACKETTSTOWN M.U.A.  
EXEMPTED  
30.09 Ac. ±  
3.69 Ac. FHA

71.03  
60.38 Ac. TOTAL  
5.41 Ac. FHA TOTAL

MATCH SHEET NO. 7 LINE SHEET NO. 13 MATCH





13  
49.02  
0.573 Ac. Total  
TWP. OF WASH.  
EXEMPTED

R.N. HARRISON, P.E. 9779  
TRI-COUNTY ENGINEERS & LAND SURVEYORS, INC.  
HACKETTSTOWN, NEW JERSEY  
TO SHOW CONDITIONS AS OF FEBRUARY 2019

TAX MAP  
TOWNSHIP OF WASHINGTON  
MORRIS COUNTY,  
NEW JERSEY  
SCALE: 1" = 200'  
JANUARY 1961

13





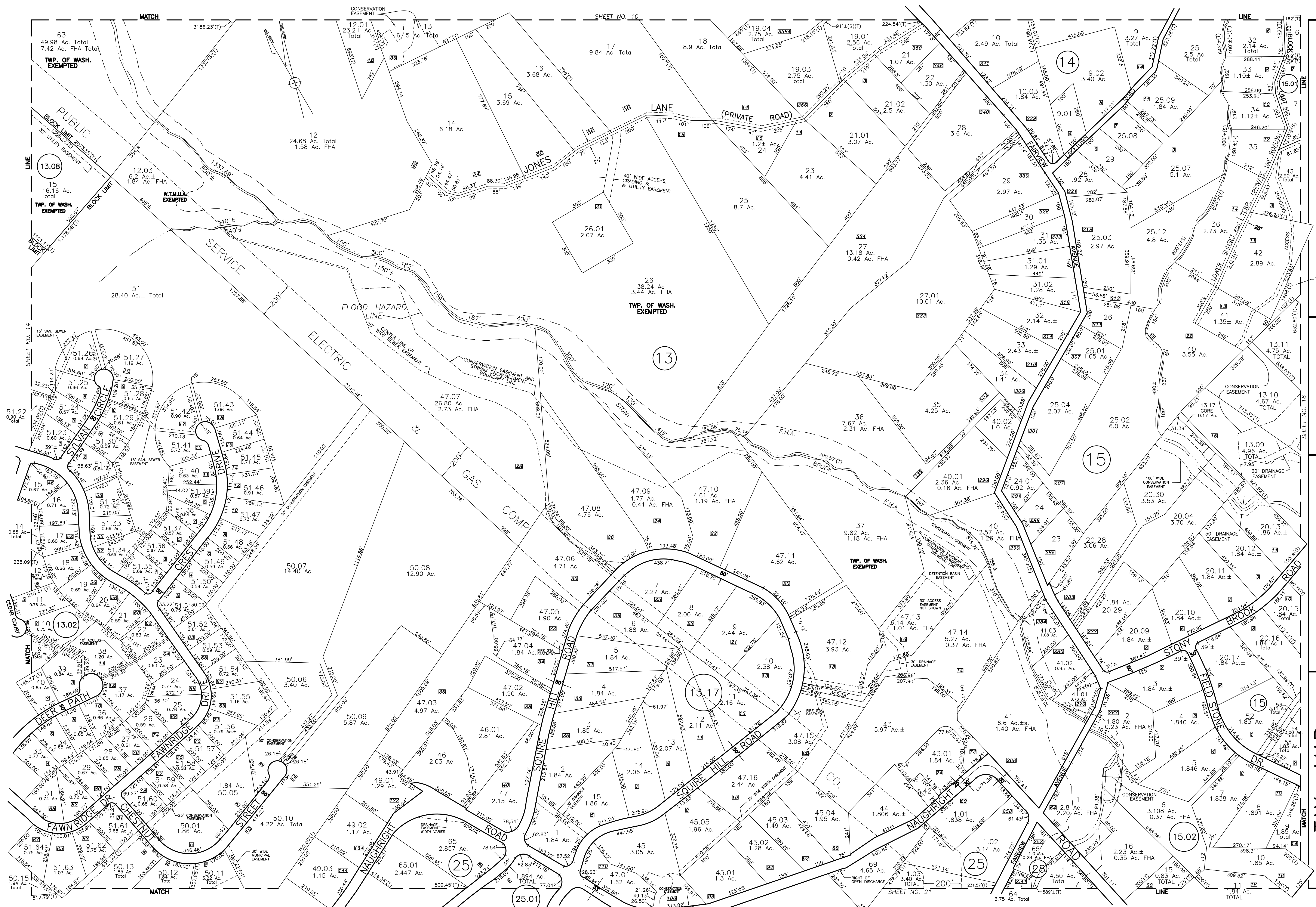
R.N. HARRISON, P.E. 9779  
 TRI-COUNTY ENGINEERS & LAND SURVEYORS, INC.  
 HACKETTSTOWN, NEW JERSEY

TAX MAP  
 TOWNSHIP OF WASHINGTON  
 MORRIS COUNTY,  
 NEW JERSEY  
 JANUARY 1961  
 SCALE: 1" = 200'

SPACE FOR APPROVAL STAMP

TO SHOW CONDITIONS AS OF FEBRUARY 2019





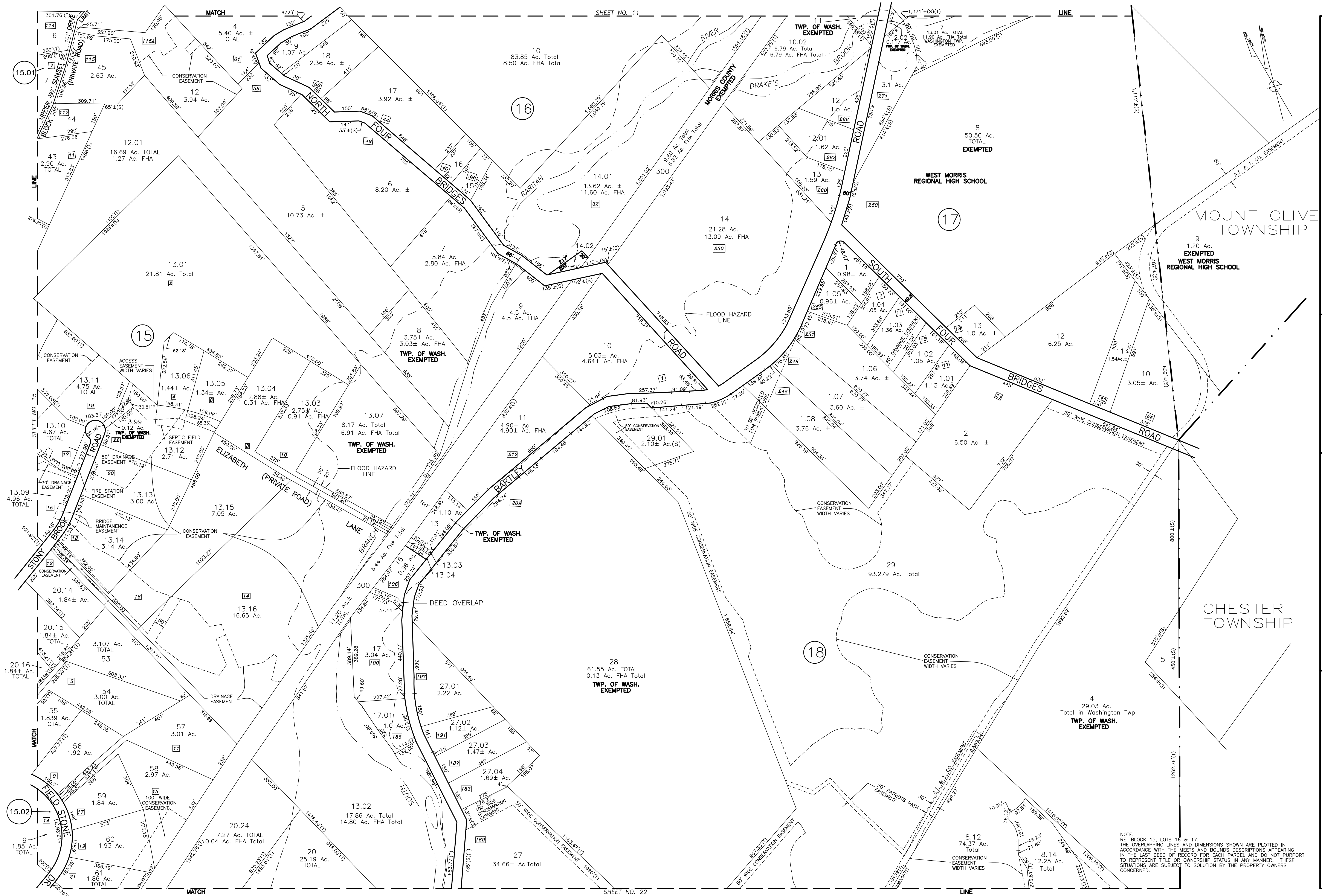
15

TAX MAP  
TOWNSHIP OF WASHINGTON  
MORRIS COUNTY,  
NEW JERSEY  
SCALE: 1" = 200'

R. N. HARRISON, P. E. 9779  
TRI-COUNTY ENGINEERS & LAND SURVEYORS, INC.  
HACKETTSTOWN, NEW JERSEY  
TO SHOW CONDITIONS AS OF FEBRUARY 2019

15





SHEET NO. 11

SHEET NO. 22

NOTE:  
RE: BLOCK 15, LOTS 16 & 17.  
THE OVERLAPPING LINES AND DIMENSIONS SHOWN ARE PLOTTED IN ACCORDANCE WITH THE MEETS AND BOUNDS DESCRIPTIONS APPEARING IN THE LAST DEED OF RECORD FOR EACH PARCEL AND DO NOT PURPORT TO REPRESENT TITLE OR OWNERSHIP STATUS IN ANY MANNER. THESE SITUATIONS ARE SUBJECT TO SOLUTION BY THE PROPERTY OWNERS CONCERNED.

16

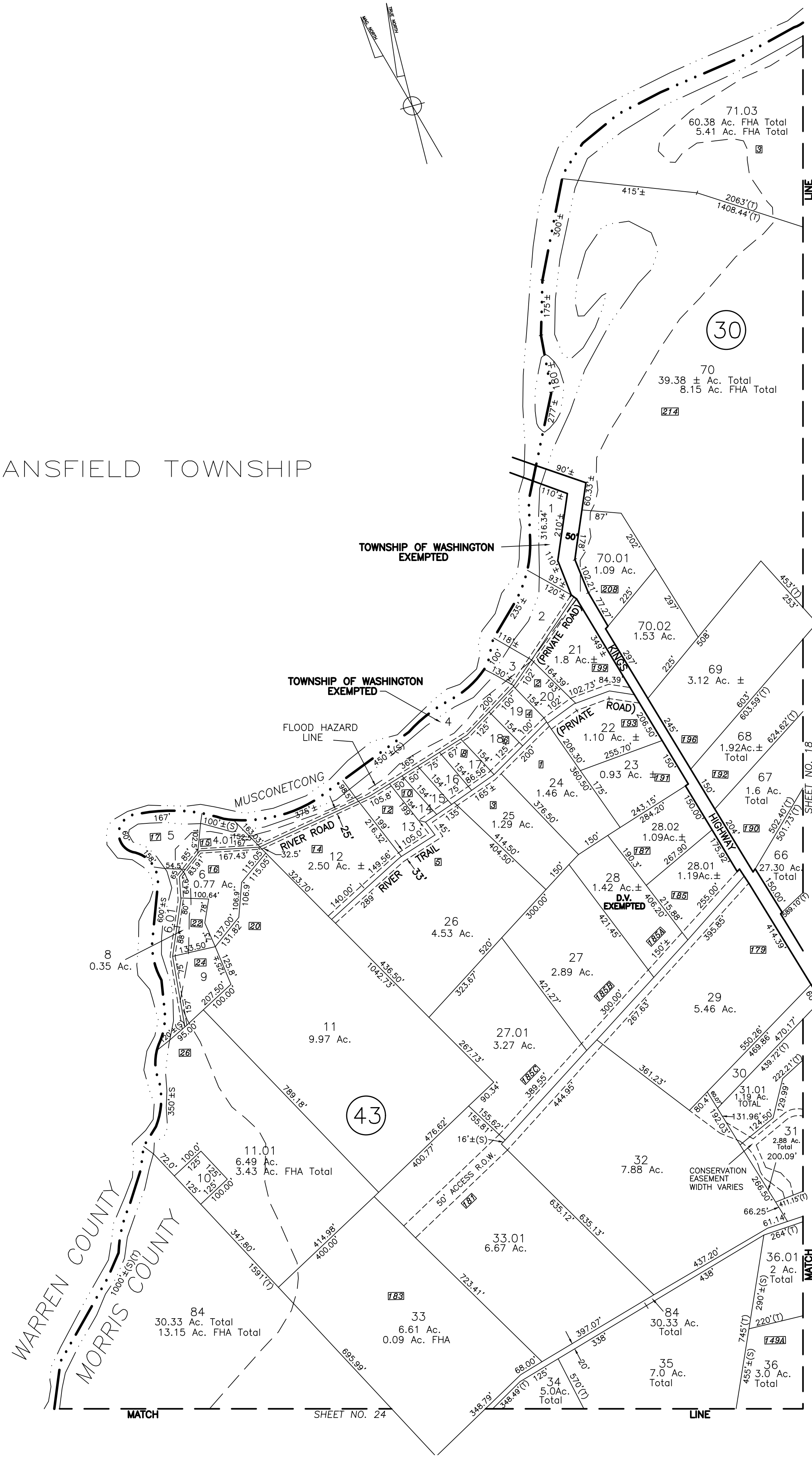
R.N. HARRISON, P.E. 9779  
TRI-COUNTY ENGINEERS & LAND SURVEYORS, INC.  
HACKETTSTOWN, NEW JERSEY  
TO SHOW CONDITIONS AS OF FEBRUARY 2019

**TAX MAP**  
**TOWNSHIP OF WASHINGTON**  
**MORRIS COUNTY,**  
**NEW JERSEY**  
JANUARY 1961  
SCALE: 1" = 200'

16

SPACE FOR APPROVAL STAMP

MANSFIELD TOWNSHIP



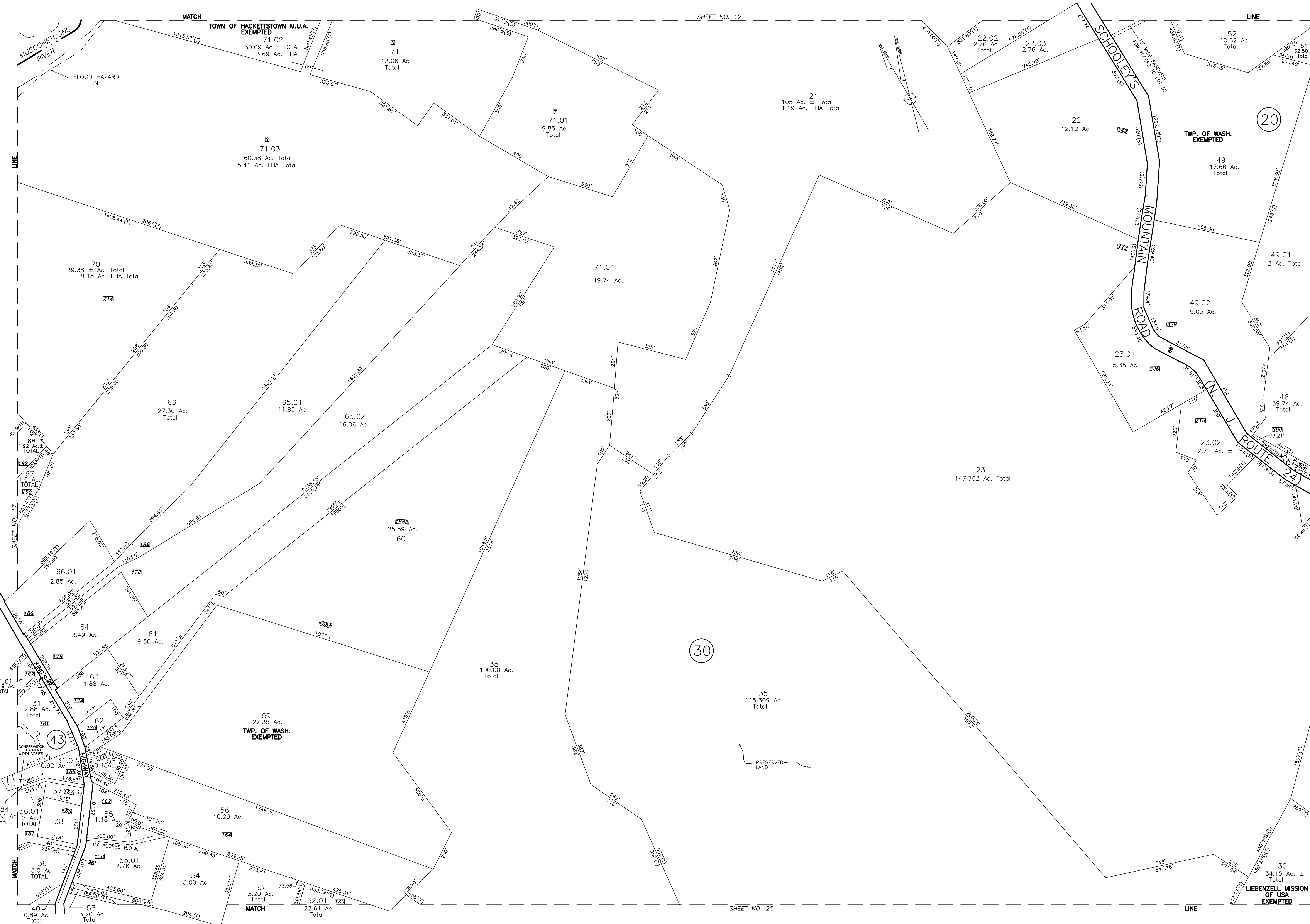
R.N. HARRISON, P.E. 9779  
 TRI-COUNTY ENGINEERS & LAND SURVEYORS, INC.  
 HACKETTSTOWN, NEW JERSEY

TAX MAP  
 TOWNSHIP OF WASHINGTON  
 MORRIS COUNTY, NEW JERSEY  
 JANUARY 1961

SCALE: 1" = 200'

TO SHOW CONDITIONS AS OF FEBRUARY 2019

SPACE FOR APPROVAL STAMP



MATCH TOWN OF HACKETTSTOWN M.U.A. EXEMPTED SHEET NO. 12

MATCH SHEET NO. 25

18

SPACE FOR APPROVAL STAMP

R.N. HARRISON, P.E. 9779  
TRI-COUNTY ENGINEERS & LAND SURVEYORS, INC.  
HACKETTSTOWN, NEW JERSEY

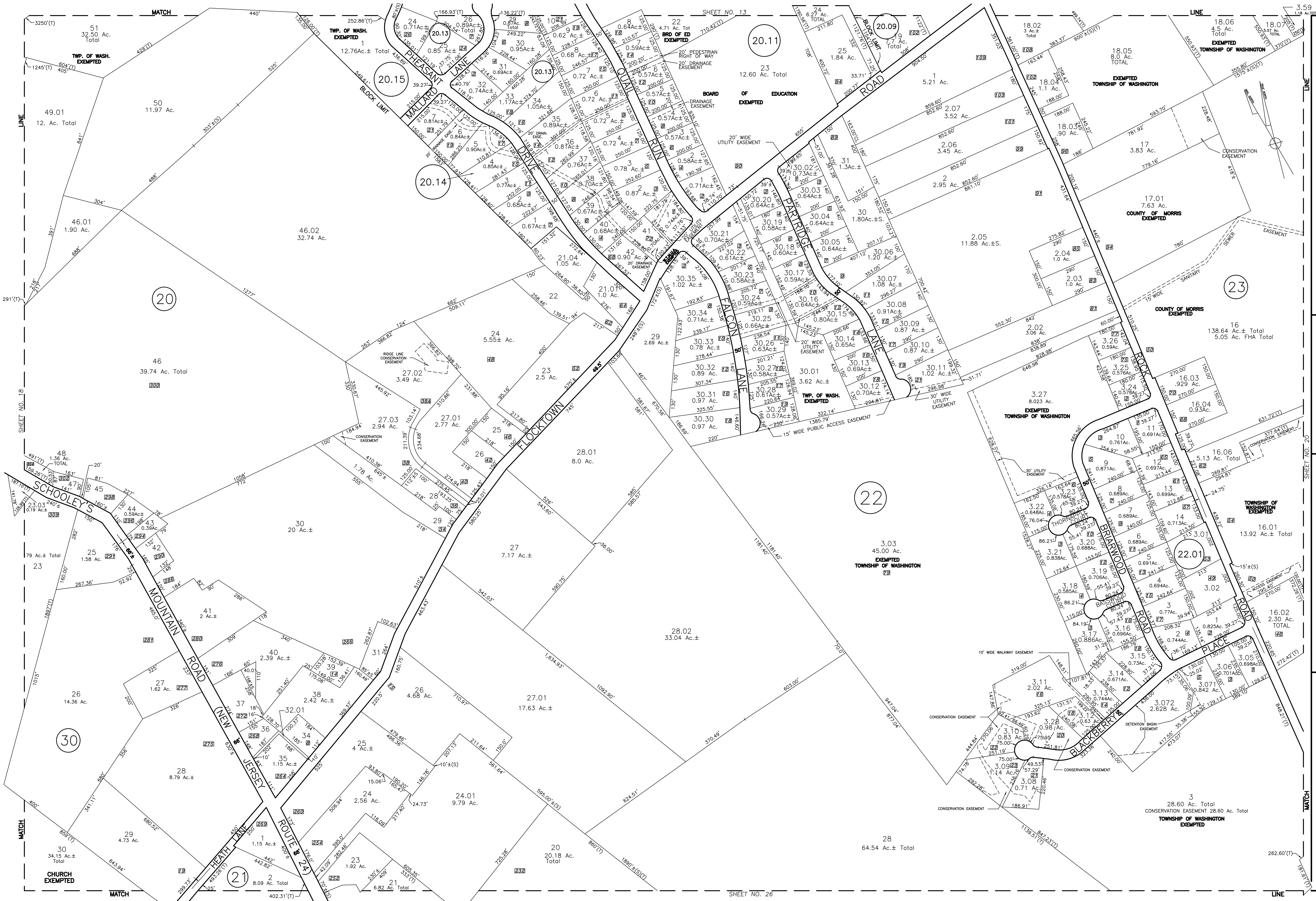
TAX MAP  
TOWNSHIP OF WASHINGTON  
MORRIS COUNTY,  
NEW JERSEY  
JANUARY 1961

TO SHOW CONDITIONS AS OF FEBRUARY 2019

SCALE: 1" = 200'

18





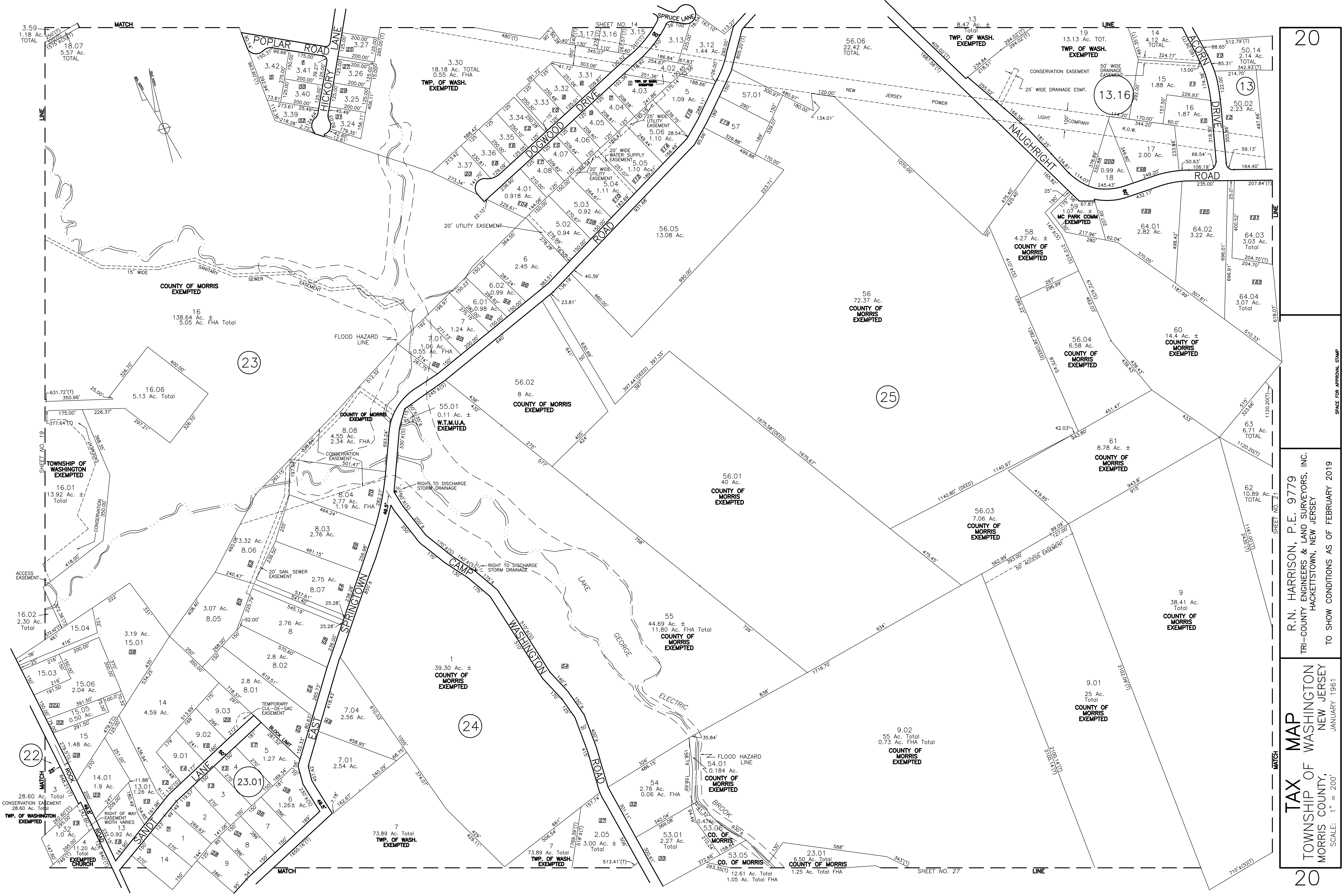
**TAX MAP**  
**TOWNSHIP OF WASHINGTON**  
**MORRIS COUNTY, NEW JERSEY**  
 JANUARY 1961  
 SCALE: 1" = 200'

**R.N. HARRISON, P.E. 9779**  
**TRI-COUNTY ENGINEERS & LAND SURVEYORS, INC.**  
**HACKETTSTOWN, NEW JERSEY**  
 TO SHOW CONDITIONS AS OF FEBRUARY 2019

SPACE FOR APPROVAL STAMP

SHEET NO. 13

SHEET NO. 26



20

R. N. HARRISON, P. E. 9779  
TRI-COUNTY ENGINEERS & LAND SURVEYORS, INC.  
HACKETTSTOWN, NEW JERSEY

TAX MAP  
TOWNSHIP OF WASHINGTON  
MORRIS COUNTY,  
NEW JERSEY  
JANUARY 1961

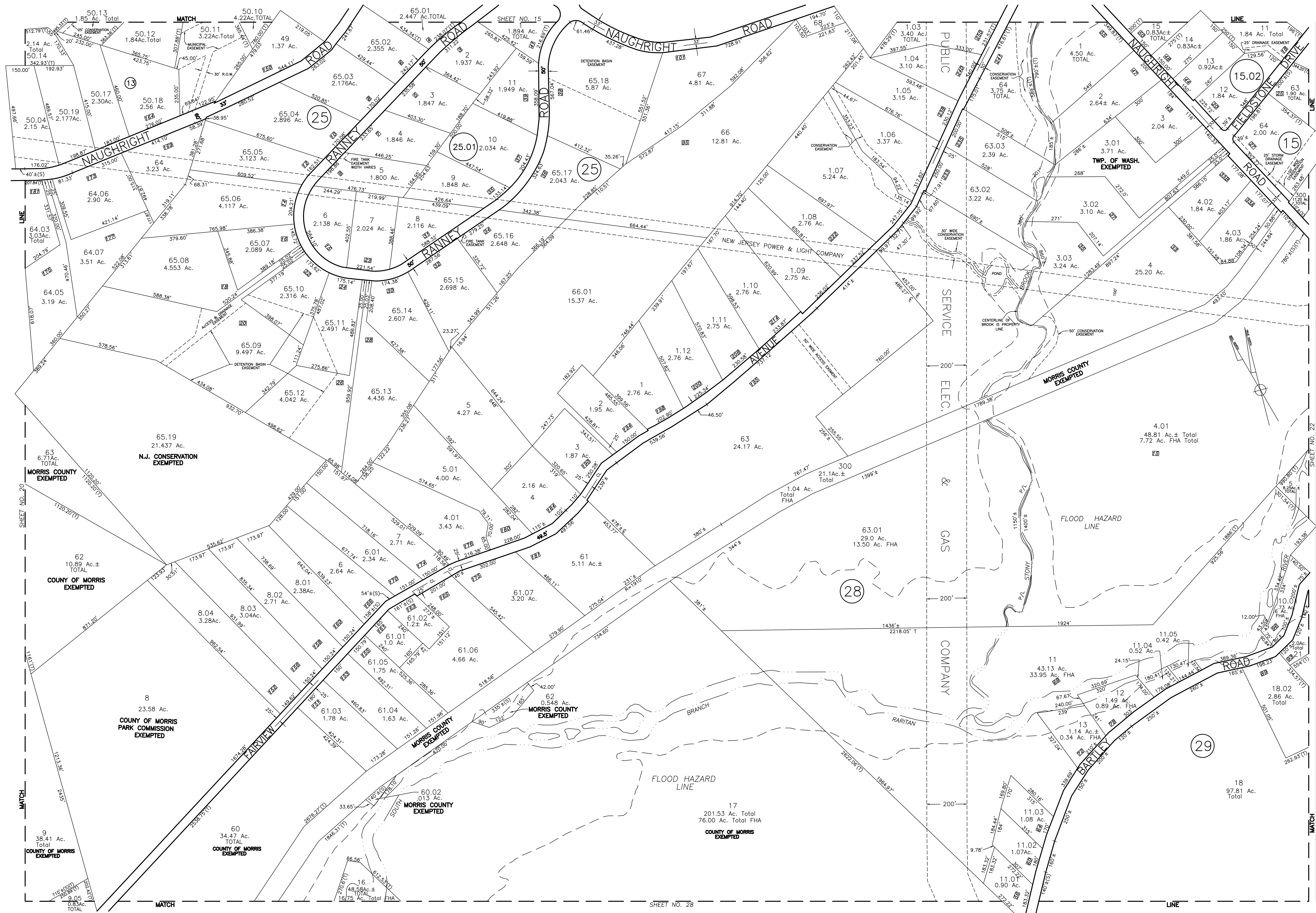
20

SPACE FOR APPROVAL STAMP

TO SHOW CONDITIONS AS OF FEBRUARY 2019

SCALE: 1" = 200'





R.N. HARRISON, P.E. 9779  
 TRI-COUNTY ENGINEERS & LAND SURVEYORS, INC.  
 HACKENSACK, NEW JERSEY

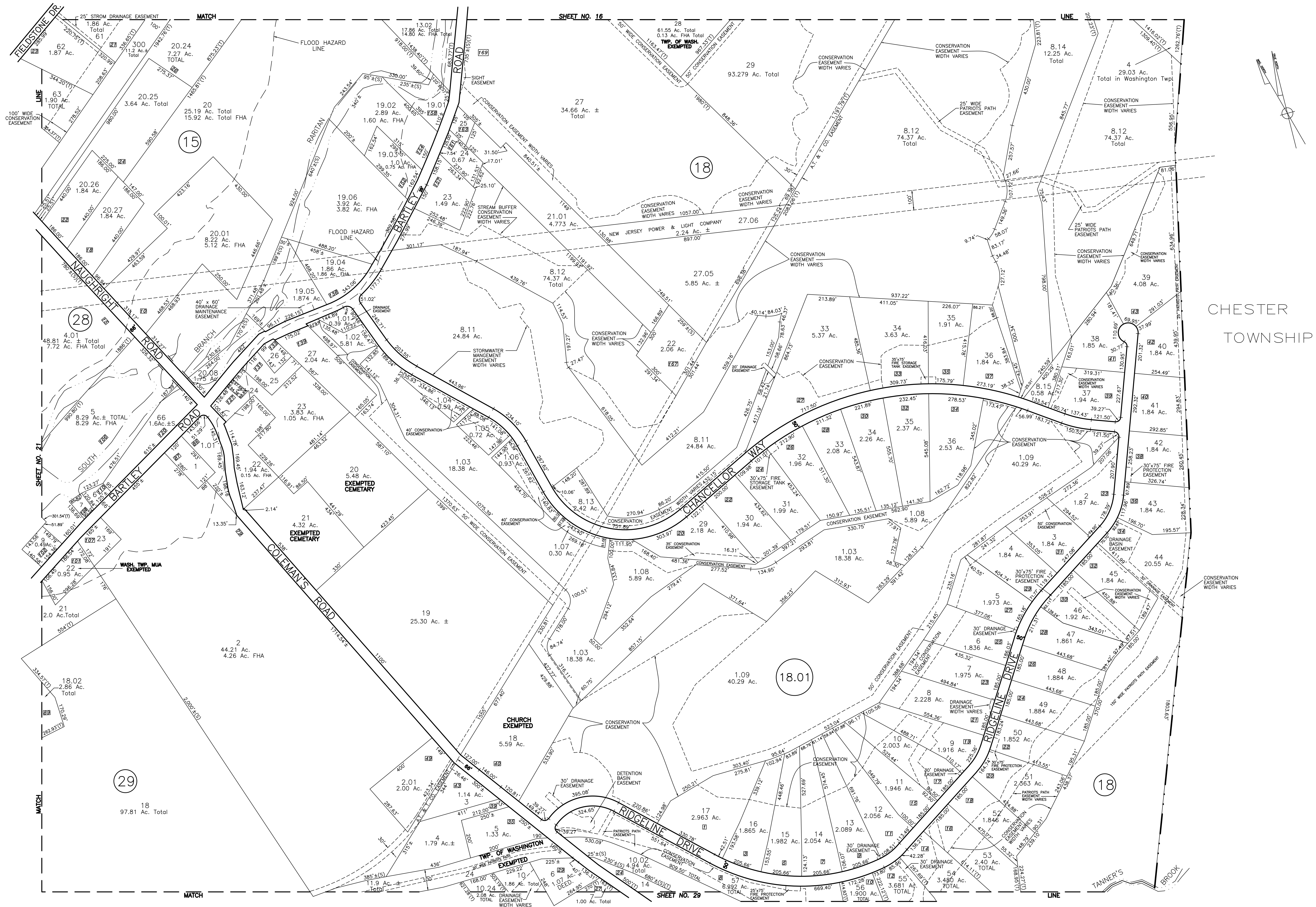
TAX MAP  
 TOWNSHIP OF WASHINGTON  
 MORRIS COUNTY,  
 NEW JERSEY  
 SCALE: 1" = 200'  
 JANUARY, 1961  
 TO SHOW CONDITIONS AS OF FEBRUARY 2019

SHEET NO. 20

SHEET NO. 22

SPACE FOR APPROVAL STAMP





CHESTER  
TOWNSHIP

R.N. HARRISON, P.E. 9779  
TRI-COUNTY ENGINEERS & LAND SURVEYORS, INC.  
HACKETTSTOWN, NEW JERSEY

TAX MAP  
TOWNSHIP OF WASHINGTON  
MORRIS COUNTY, NEW JERSEY  
JANUARY 1961  
SCALE: 1" = 200'

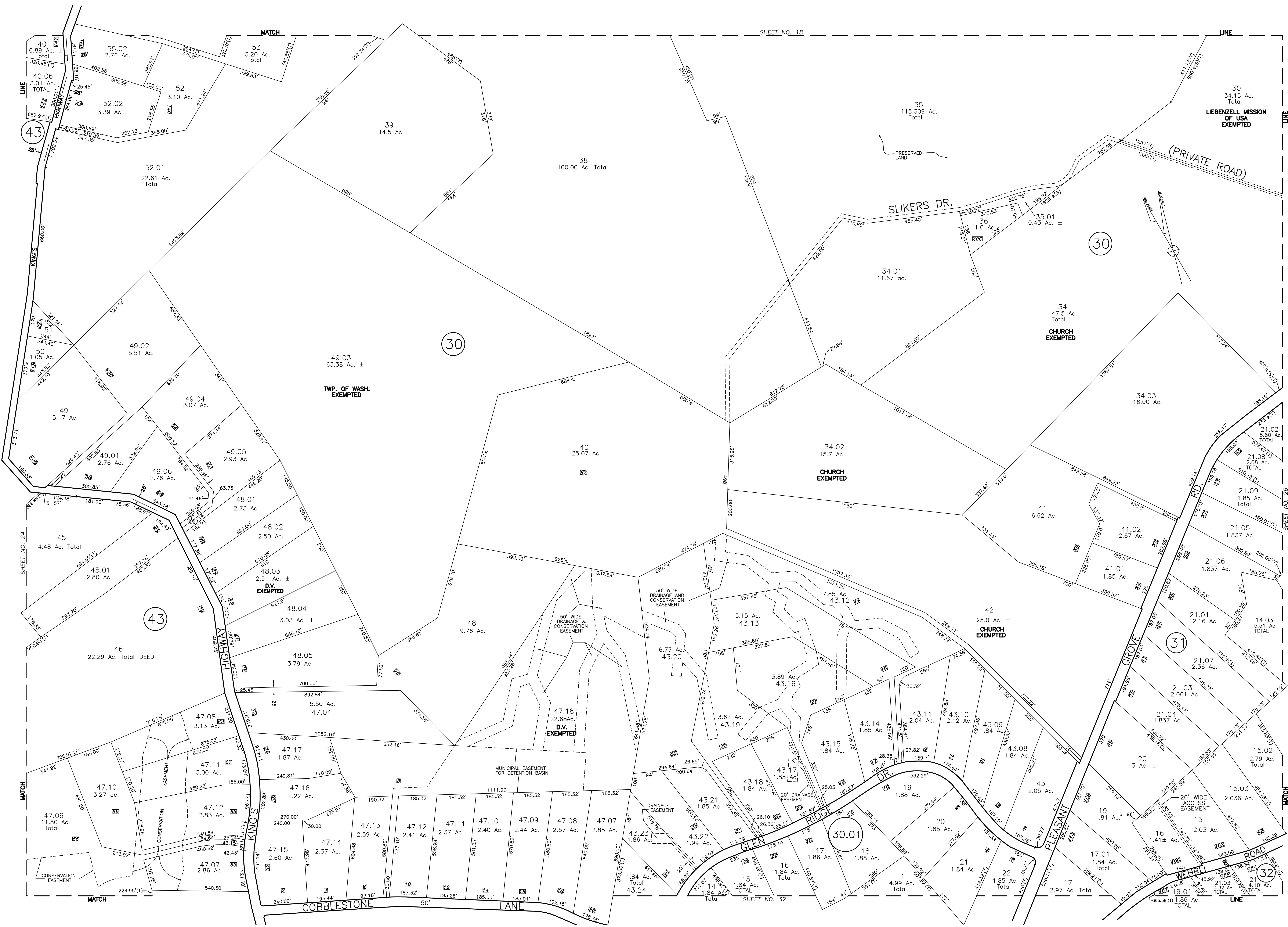
SPACE FOR APPROVAL STAMP

TO SHOW CONDITIONS AS OF FEBRUARY 2019









SHEET NO. 18

25

R.N. HARRISON, P.E. 9779  
 TRI-COUNTY ENGINEERS & LAND SURVEYORS, INC.  
 HACKETTSTOWN, NEW JERSEY

TAX MAP  
 TOWNSHIP OF WASHINGTON  
 MORRIS COUNTY,  
 NEW JERSEY  
 JANUARY 1961

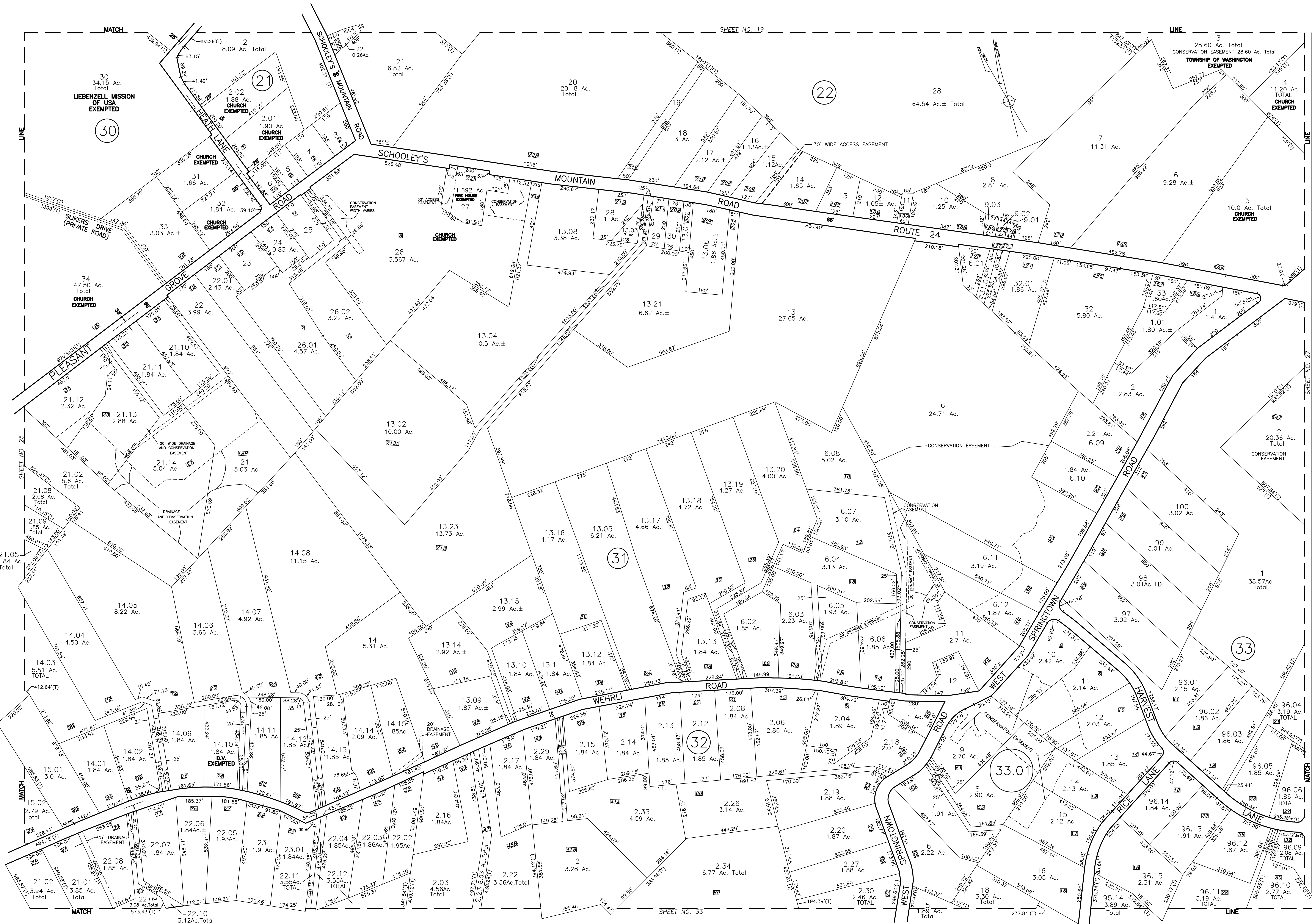
25

SPACE FOR APPROVAL STAMP

SCALE: 1" = 200'

TO SHOW CONDITIONS AS OF FEBRUARY 1919

MATCH LINE SHEET NO. 24 SHEET NO. 26 MATCH LINE



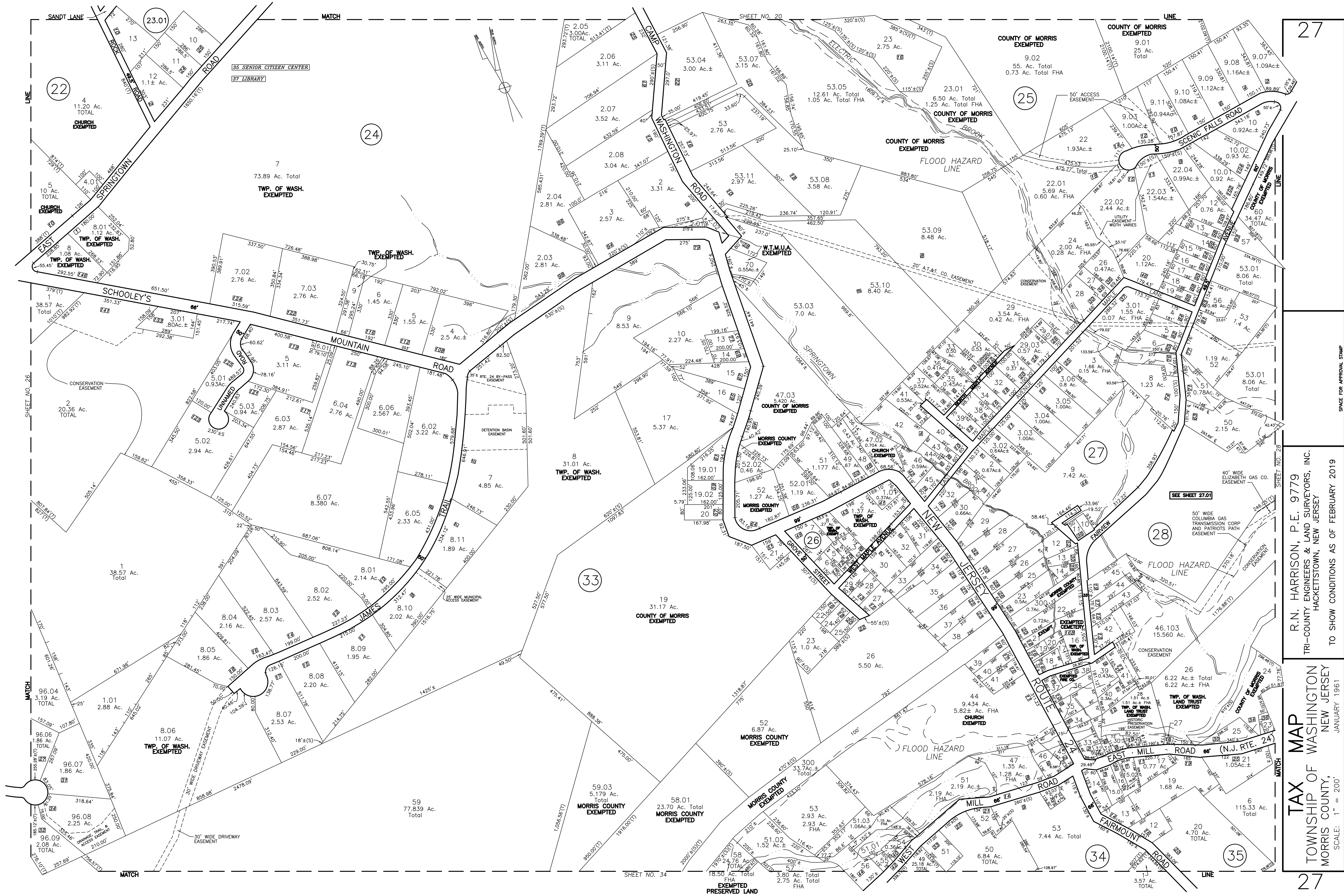
R. N. HARRISON, P. E. 9779  
 TRI-COUNTY ENGINEERS & LAND SURVEYORS, INC.  
 HACKETTSTOWN, NEW JERSEY

TAX MAP  
 TOWNSHIP OF WASHINGTON  
 MORRIS COUNTY, NEW JERSEY  
 JANUARY 1961  
 SCALE: 1" = 200'

SPACE FOR APPROVAL STAMP

TO SHOW CONDITIONS AS OF FEBRUARY 2019

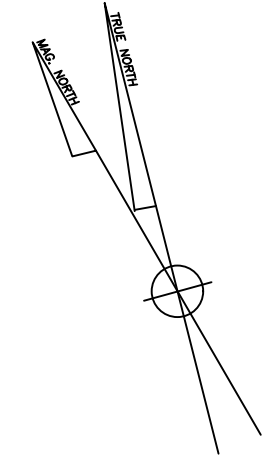




R.N. HARRISON, P.E. 9779  
 TRI-COUNTY ENGINEERS & LAND SURVEYORS, INC.  
 HACKETTSTOWN, NEW JERSEY  
 TO SHOW CONDITIONS AS OF FEBRUARY 2019

**TAX MAP**  
 TOWNSHIP OF WASHINGTON  
 MORRIS COUNTY,  
 NEW JERSEY  
 JANUARY 1961  
 SCALE: 1" = 200'





SEE SHEET 27

SEE SHEET 27

SEE SHEET 27

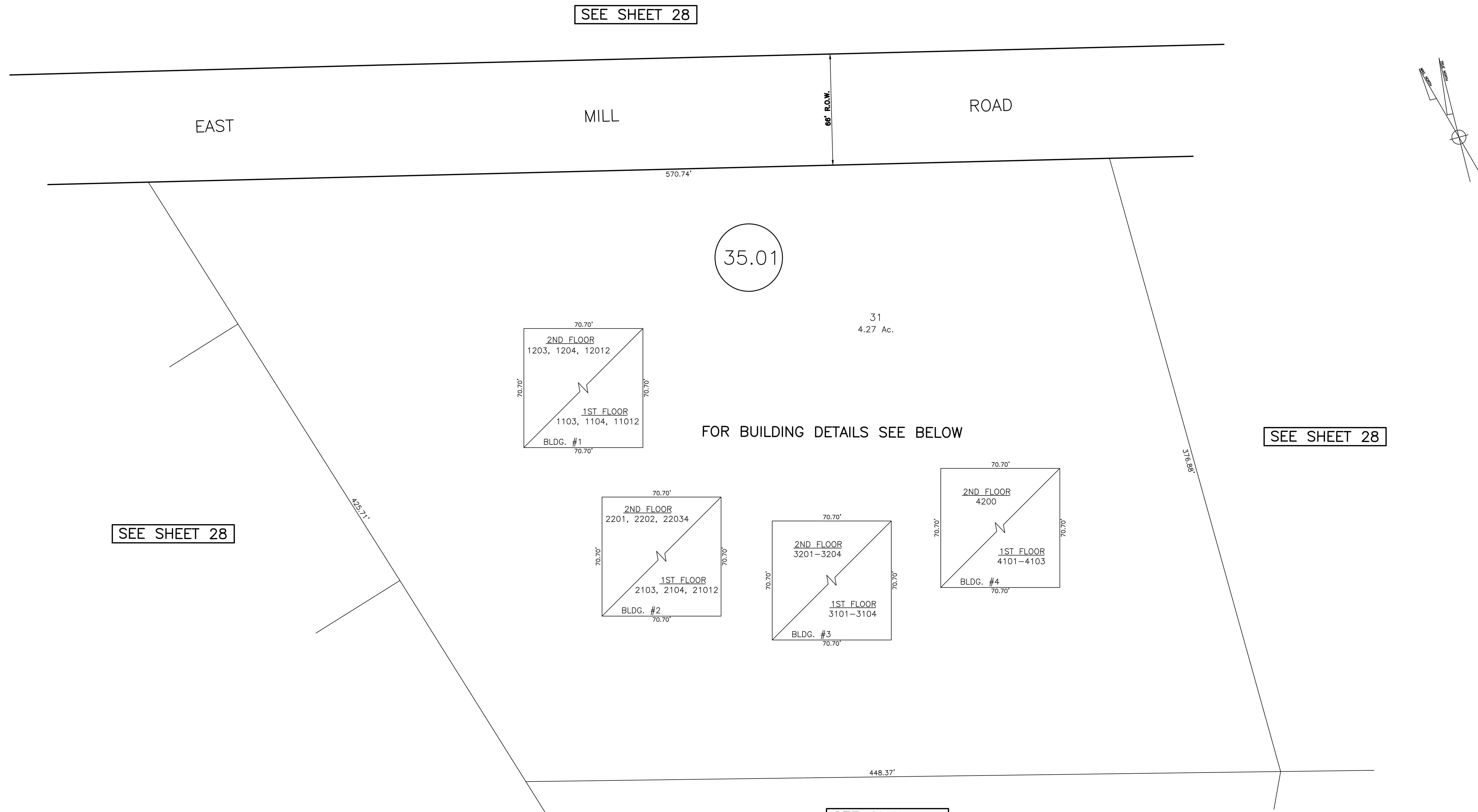
SEE SHEET 27

SPACE FOR APPROVAL STAMP

R.N. HARRISON, P.E. 9779  
 TRI-COUNTY ENGINEERS & LAND SURVEYORS, INC.  
 HACKENSACK, NEW JERSEY  
 TO SHOW CONDITIONS AS OF FEBRUARY 2019

**TAX MAP**  
 TOWNSHIP OF WASHINGTON  
 MORRIS COUNTY, NEW JERSEY  
 SCALE: 1" = 50'  
 FEBRUARY 1983





SEE SHEET 28

SEE SHEET 28

SEE SHEET 28

SEE SHEET 28

11012 2450 S.F.
1103 1225 S.F.
1104 1225 S.F.

BUILDING #1 - 1ST FLOOR

12012 2450 S.F.	1203 1200 S.F.
	1204 1200 S.F.

BUILDING #1 - 2ND FLOOR

21012 2450 S.F.	2103 1225 S.F.	2104 1225 S.F.
--------------------	-------------------	-------------------

BUILDING #2 - 1ST FLOOR

2201 1200 S.F.	22034 2400 S.F.
2202 1200 S.F.	

BUILDING #2 - 2ND FLOOR

3101 1225 S.F.	3102 1225 S.F.	3103 1225 S.F.	3104 1225 S.F.
-------------------	-------------------	-------------------	-------------------

BUILDING #3 - 1ST FLOOR

3201 1137 S.F.	3203 1129 S.F.
3202 1238 S.F.	3204 1218 S.F.

BUILDING #3 - 2ND FLOOR

4101 1225 S.F.	4102 1225 S.F.	4103 2450 S.F.
-------------------	-------------------	-------------------

BUILDING #4 - 1ST FLOOR

4200 4900 S.F.
-------------------

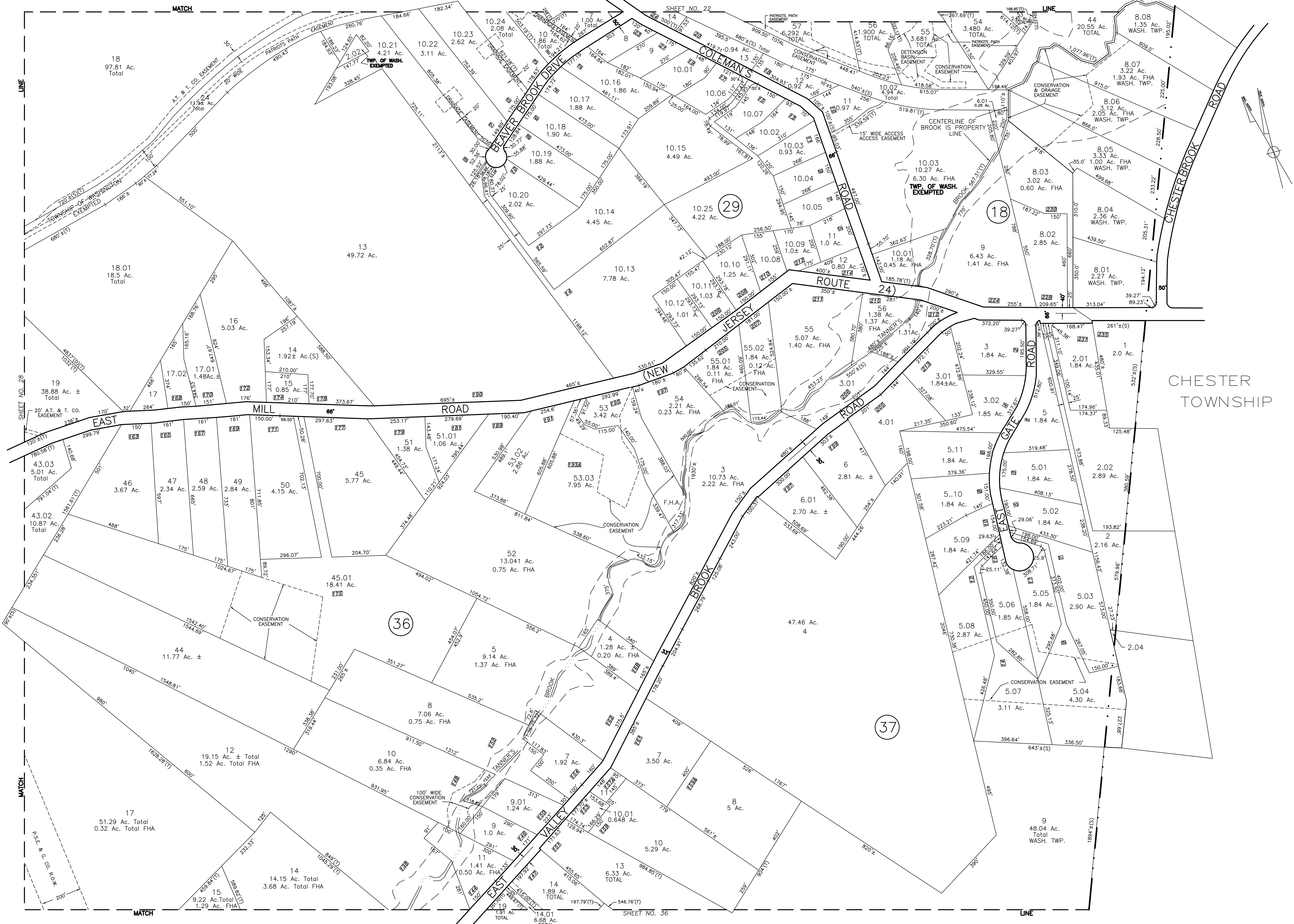
BUILDING #4 - 2ND FLOOR

R.N. HARRISON, P.E. 9779  
 TRI-COUNTY ENGINEERS & LAND SURVEYORS, INC.  
 HACKETTSTOWN, NEW JERSEY  
 TO SHOW CONDITIONS AS OF FEBRUARY 2019

TAX MAP  
 TOWNSHIP OF WASHINGTON  
 MORRIS COUNTY, NEW JERSEY  
 FEBRUARY 1991  
 SCALE: 1" = 30'

SPACE FOR APPROVAL STAMP





29

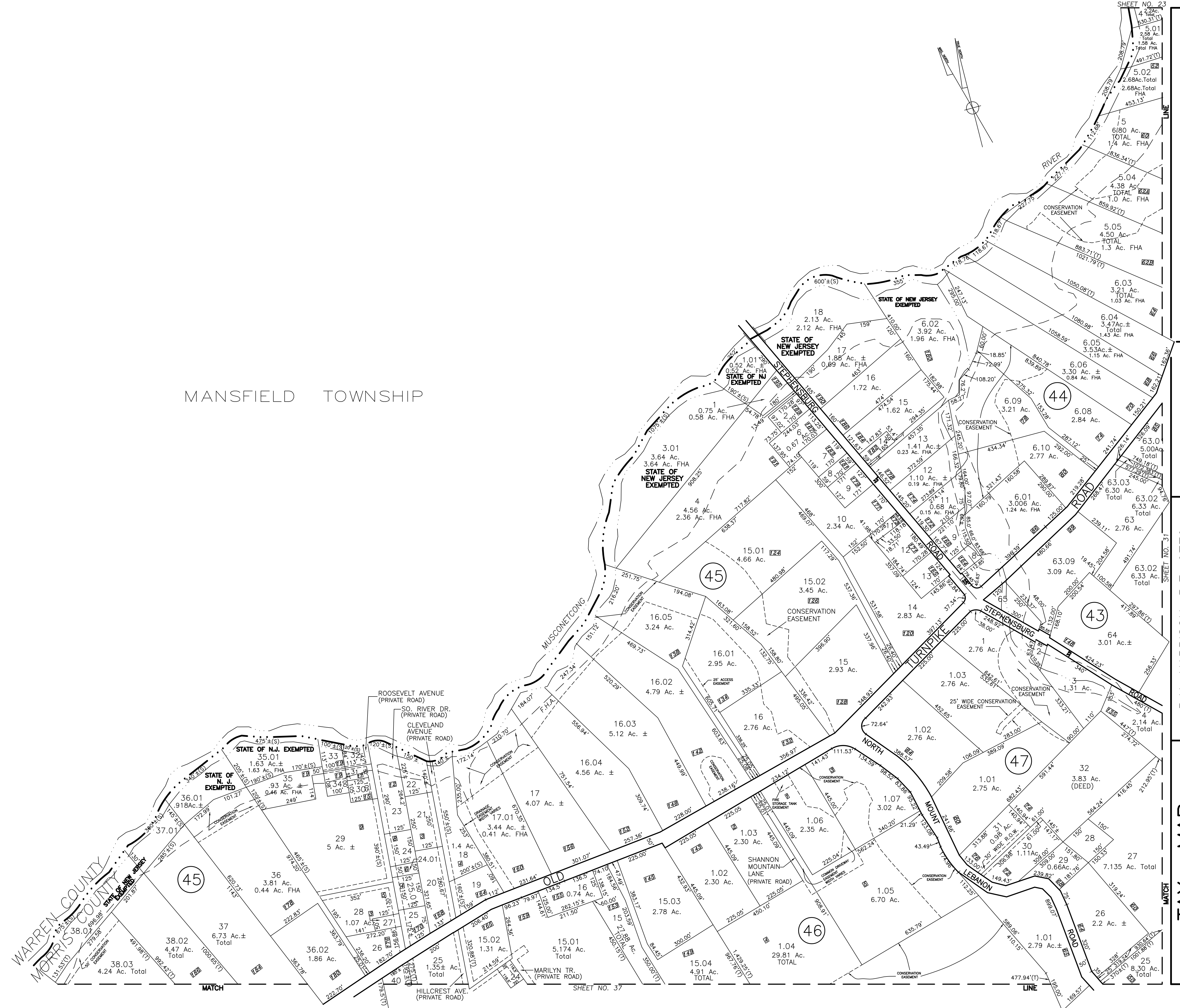
R.N. HARRISON, P.E. 9779  
TRI-COUNTY ENGINEERS & LAND SURVEYORS, INC.  
HACKETTSTOWN, NEW JERSEY

TAX MAP  
TOWNSHIP OF WASHINGTON  
MORRIS COUNTY, NEW JERSEY  
SCALE: 1" = 200'

TO SHOW CONDITIONS AS OF FEBRUARY 2019

29

SPACE FOR APPROVAL STAMP



MANSFIELD TOWNSHIP

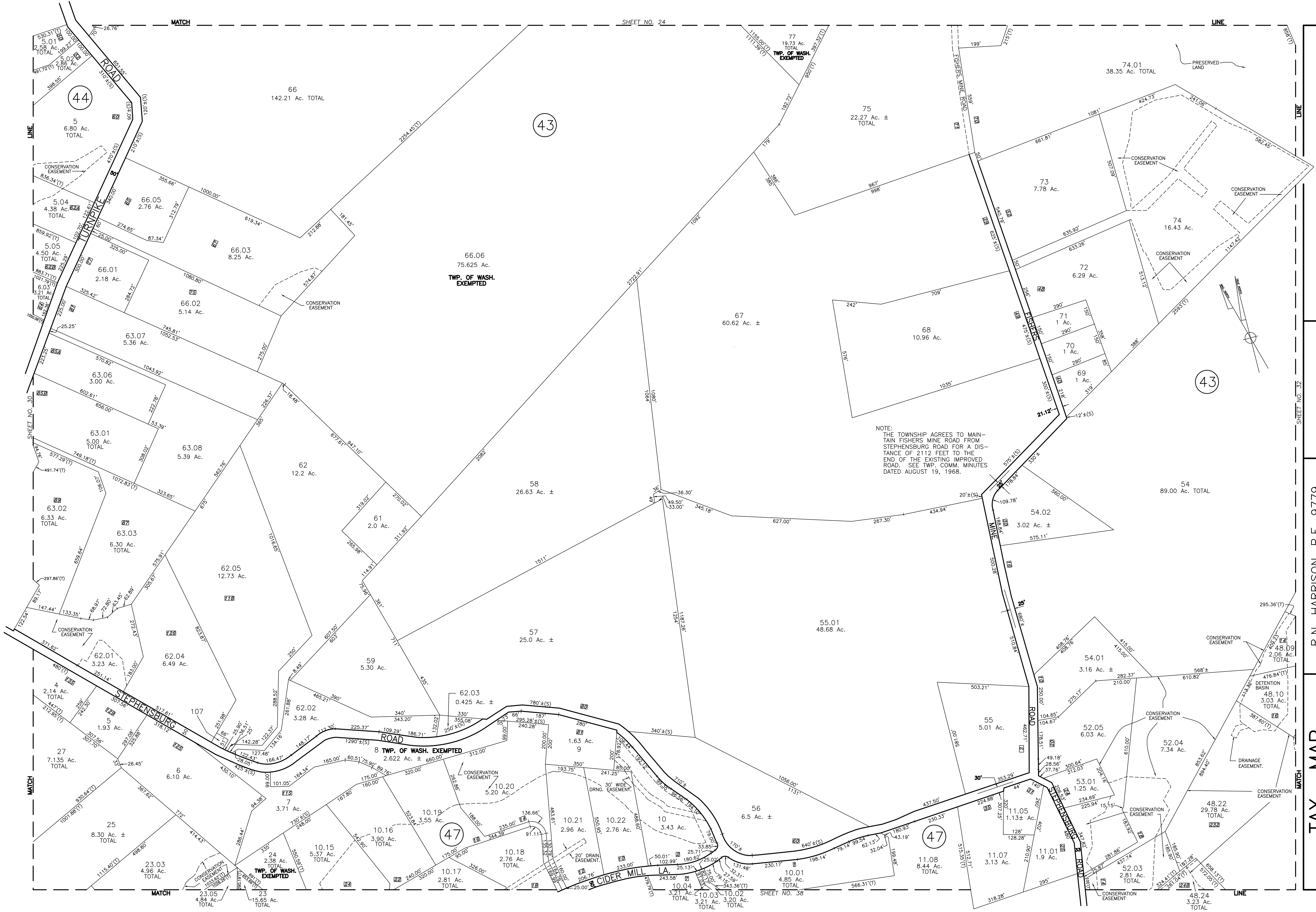
R.N. HARRISON, P.E. 9779  
 TRI-COUNTY ENGINEERS & LAND SURVEYORS, INC.  
 HACKETTSTOWN, NEW JERSEY

TAX MAP  
 TOWNSHIP OF WASHINGTON  
 NEW JERSEY  
 MORRIS COUNTY,  
 JANUARY 1961  
 SCALE: 1" = 200'

SPACE FOR APPROVAL STAMP

SHEET NO. 31





SHEET NO. 24

31

R.N. HARRISON, P.E. 9779  
 TRI-COUNTY ENGINEERS & LAND SURVEYORS, INC.  
 HACKETTSTOWN, NEW JERSEY

TAX MAP  
 TOWNSHIP OF WASHINGTON  
 MORRIS COUNTY,  
 NEW JERSEY

TO SHOW CONDITIONS AS OF FEBRUARY 2019

JANUARY 1961

31

SPACE FOR APPROVAL STAMP

SCALE: 1" = 200'



R.N. HARRISON, P.E. 9779  
 TRI-COUNTY ENGINEERS & LAND SURVEYORS, INC.  
 HACKETTSTOWN, NEW JERSEY

TAX MAP  
 TOWNSHIP OF WASHINGTON  
 MORRIS COUNTY,  
 NEW JERSEY  
 SCALE: 1" = 200'

SPACE FOR APPROVAL STAMP

TO SHOW CONDITIONS AS OF FEBRUARY 2019

SHEET NO. 31

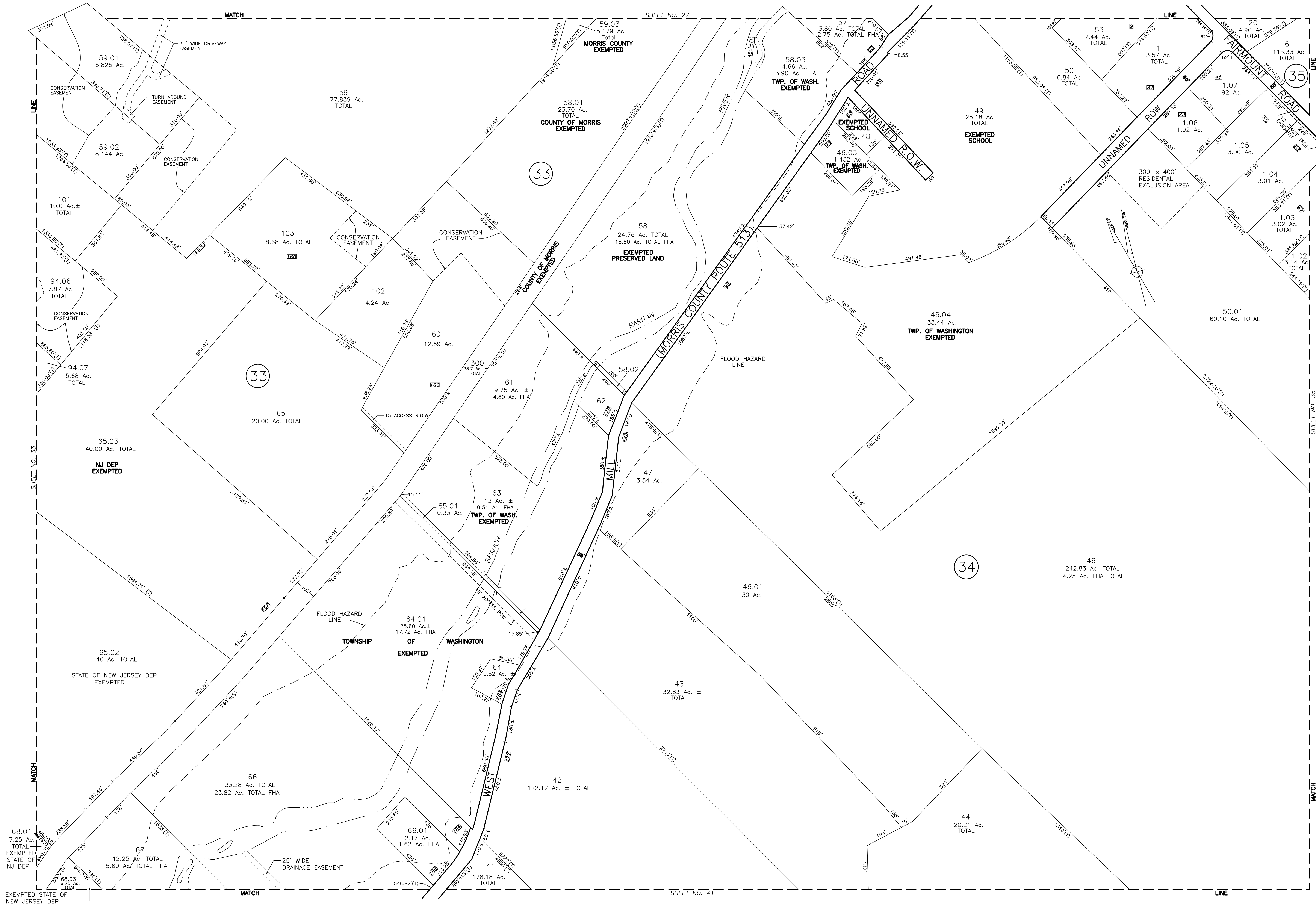
SHEET NO. 25

SHEET NO. 39

SHEET NO. 33







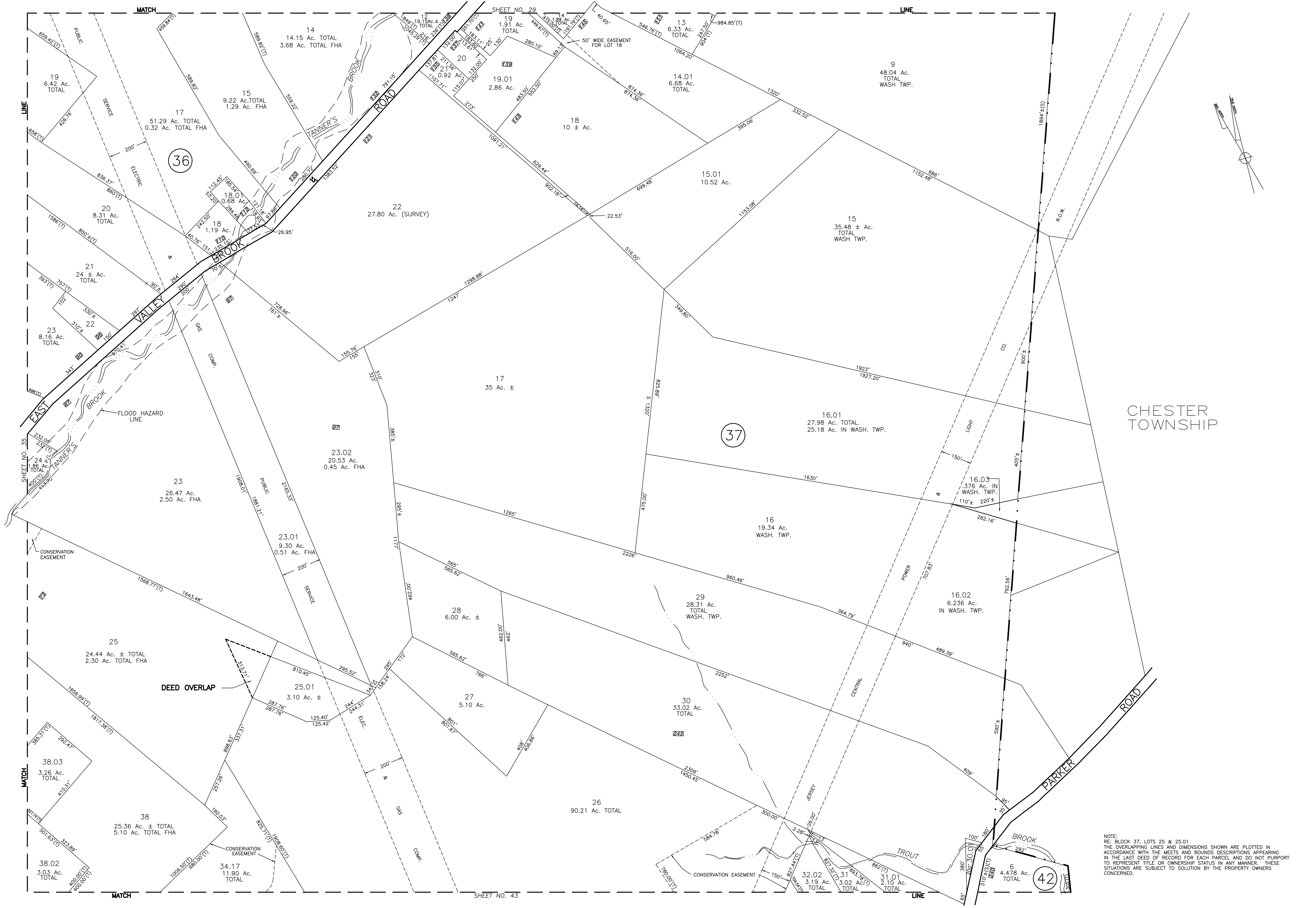
**TAX MAP**  
**TOWNSHIP OF WASHINGTON**  
**MORRIS COUNTY,**  
**NEW JERSEY**  
 SCALE: 1" = 200'

R.N. HARRISON, P.E. 9779  
 TRI-COUNTY ENGINEERS & LAND SURVEYORS, INC.  
 HACKETTSTOWN, NEW JERSEY  
 TO SHOW CONDITIONS AS OF FEBRUARY 2019

SPACE FOR APPROVAL STAMP







NOTE:  
 RE: BLOCK 37, LOTS 25 & 25.01  
 THE OVERLAPPING LINES AND DIMENSIONS SHOWN ARE PLOTTED IN  
 ACCORDANCE WITH THE MEETS AND BOUNDS DESCRIPTIONS APPEARING  
 IN THE LAST DEED OF RECORD FOR EACH PARCEL AND DO NOT PURPORT  
 TO REPRESENT TITLE OR OWNERSHIP STATUS IN ANY MANNER. THESE  
 SITUATIONS ARE SUBJECT TO SOLUTION BY THE PROPERTY OWNERS  
 CONCERNED.

36

R.N. HARRISON, P.E. 9779  
 TRI-COUNTY ENGINEERS & LAND SURVEYORS, INC.  
 HACKETTSTOWN, NEW JERSEY

TAX MAP  
 TOWNSHIP OF WASHINGTON  
 MORRIS COUNTY, NEW JERSEY  
 JANUARY 1961

TO SHOW CONDITIONS AS OF FEBRUARY 2019

SCALE: 1" = 200'

SPACE FOR APPROVAL STAMP

36



MANSFIELD TOWNSHIP

MORRIS CO

WARREN CO  
HUNTERDON CO

STATE OF NEW JERSEY EXEMPTED

LEBANON TOWNSHIP

MORRIS COUNTY  
HUNTERDON COUNTY

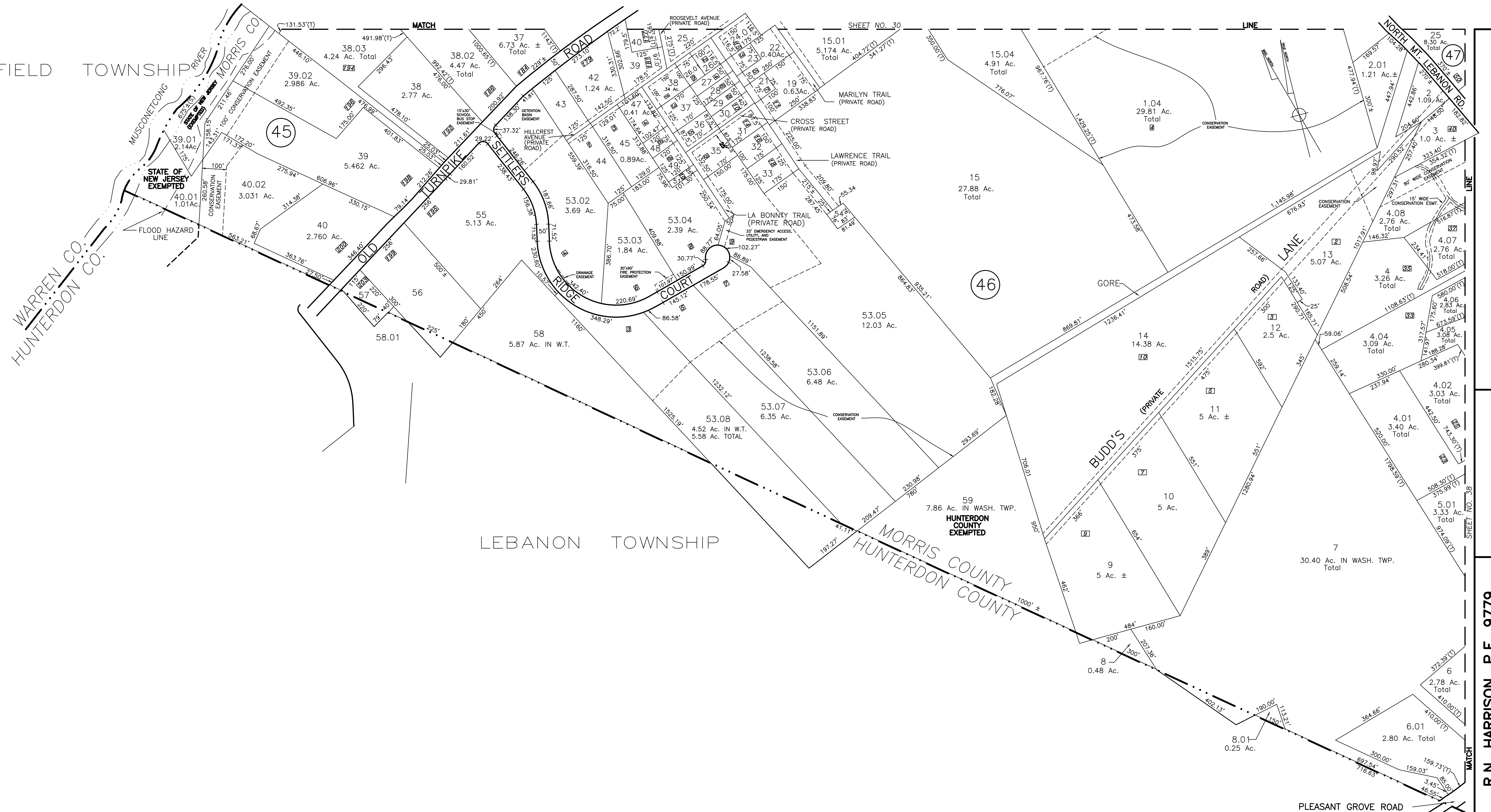
HUNTERDON COUNTY EXEMPTED

R.N. HARRISON, P.E. 9779  
TRI-COUNTY ENGINEERS & LAND SURVEYORS, INC.  
HACKETTSTOWN, NEW JERSEY

TAX MAP  
TOWNSHIP OF WASHINGTON  
MORRIS COUNTY,  
NEW JERSEY  
JANUARY 1961  
SCALE: 1" = 200'

TO SHOW CONDITIONS AS OF FEBRUARY 2019

SPACE FOR APPROVAL STAMP



37

37





38  
STEVEN D. PARENT, P.L.S.  
N.J. LIC # 24603626900  
FEBRUARY 2019

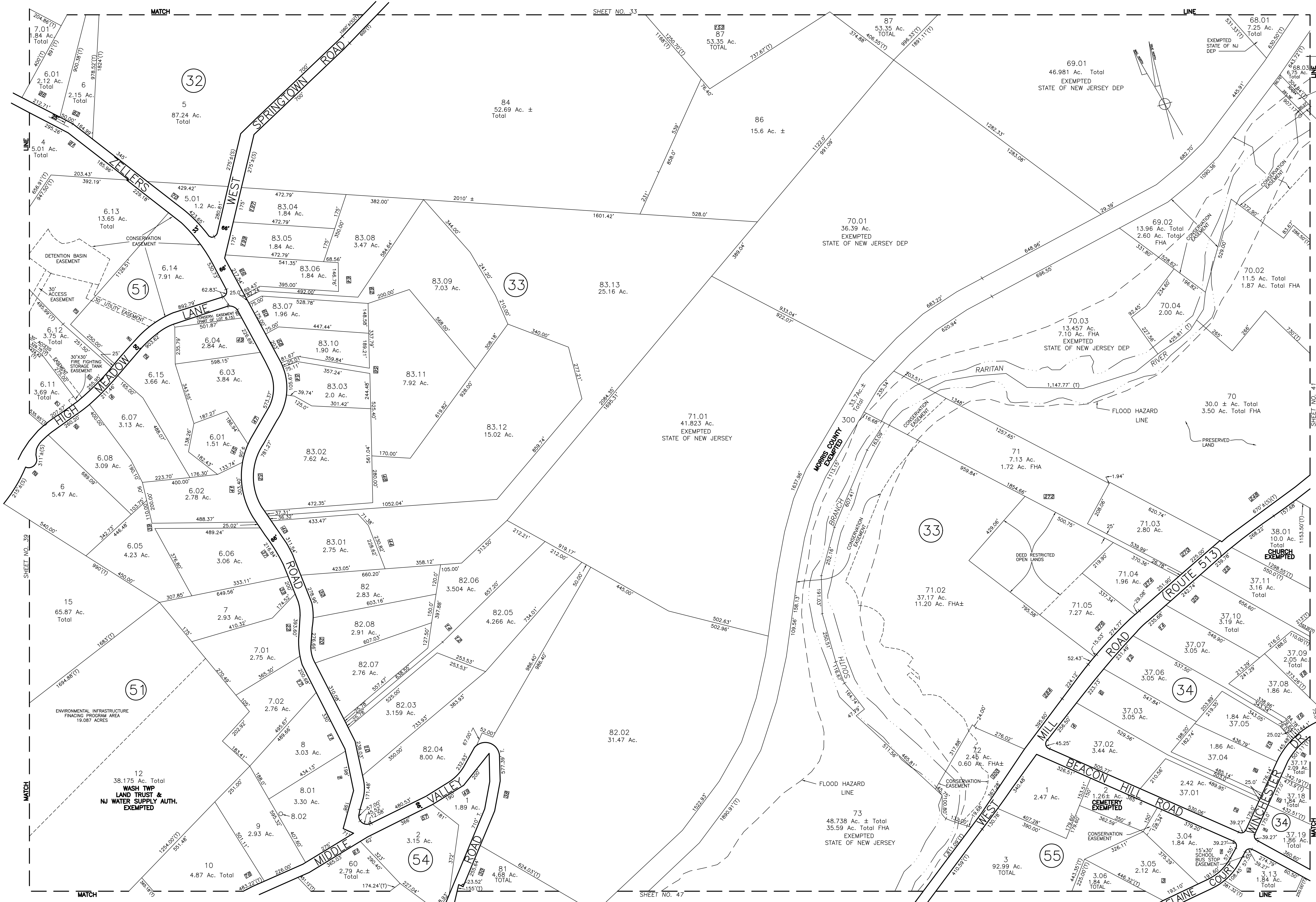
R.N. HARRISON, P.E. 9779  
TRI-COUNTY ENGINEERS & LAND SURVEYORS, INC.  
HACKETTSTOWN, NEW JERSEY  
TO SHOW CONDITIONS AS OF FEBRUARY 2019

TAX MAP  
TOWNSHIP OF WASHINGTON  
NEW JERSEY  
MORRIS COUNTY,  
JANUARY 1961  
SCALE: 1" = 200'

38







40

EXEMPTED STATE OF NJ DEP  
 69.03  
 0.342 Ac. FHA  
 0.19 Ac. FHA  
 EXEMPTED STATE OF NJ  
 69  
 5.59 Ac. Total

EXEMPTED STATE OF NJ DEP  
 69.01  
 46.981 Ac. Total  
 EXEMPTED STATE OF NEW JERSEY DEP

EXEMPTED STATE OF NJ DEP  
 69.02  
 13.96 Ac. Total  
 2.60 Ac. Total FHA  
 CONSERVATION EASEMENT

EXEMPTED STATE OF NJ DEP  
 70.02  
 11.5 Ac. Total  
 1.87 Ac. Total FHA

40

70  
 30.0 ± Ac. Total  
 3.50 Ac. Total FHA  
 PRESERVED LAND

71  
 7.13 Ac. FHA  
 1.72 Ac. FHA

71.02  
 37.17 Ac. FHA±  
 11.20 Ac. FHA±

71.03  
 2.80 Ac.

71.04  
 1.96 Ac.

71.05  
 7.27 Ac.

71.06  
 3.05 Ac.

71.07  
 3.05 Ac.

71.08  
 3.44 Ac.

71.09  
 1.86 Ac.

71.10  
 3.05 Ac.

71.11  
 3.16 Ac. Total

71.12  
 3.19 Ac. Total

71.13  
 3.05 Ac.

71.14  
 3.05 Ac.

71.15  
 3.05 Ac.

71.16  
 3.05 Ac.

71.17  
 3.05 Ac.

71.18  
 3.05 Ac.

71.19  
 3.05 Ac.

71.20  
 3.05 Ac.

71.21  
 3.05 Ac.

71.22  
 3.05 Ac.

71.23  
 3.05 Ac.

71.24  
 3.05 Ac.

71.25  
 3.05 Ac.

71.26  
 3.05 Ac.

71.27  
 3.05 Ac.

71.28  
 3.05 Ac.

71.29  
 3.05 Ac.

71.30  
 3.05 Ac.

71.31  
 3.05 Ac.

71.32  
 3.05 Ac.

71.33  
 3.05 Ac.

71.34  
 3.05 Ac.

71.35  
 3.05 Ac.

71.36  
 3.05 Ac.

71.37  
 3.05 Ac.

71.38  
 3.05 Ac.

71.39  
 3.05 Ac.

71.40  
 3.05 Ac.

71.41  
 3.05 Ac.

71.42  
 3.05 Ac.

71.43  
 3.05 Ac.

71.44  
 3.05 Ac.

71.45  
 3.05 Ac.

71.46  
 3.05 Ac.

71.47  
 3.05 Ac.

71.48  
 3.05 Ac.

71.49  
 3.05 Ac.

71.50  
 3.05 Ac.

71.51  
 3.05 Ac.

71.52  
 3.05 Ac.

71.53  
 3.05 Ac.

71.54  
 3.05 Ac.

71.55  
 3.05 Ac.

71.56  
 3.05 Ac.

71.57  
 3.05 Ac.

71.58  
 3.05 Ac.

71.59  
 3.05 Ac.

71.60  
 3.05 Ac.

71.61  
 3.05 Ac.

71.62  
 3.05 Ac.

71.63  
 3.05 Ac.

71.64  
 3.05 Ac.

71.65  
 3.05 Ac.

71.66  
 3.05 Ac.

71.67  
 3.05 Ac.

71.68  
 3.05 Ac.

71.69  
 3.05 Ac.

71.70  
 3.05 Ac.

71.71  
 3.05 Ac.

71.72  
 3.05 Ac.

71.73  
 3.05 Ac.

71.74  
 3.05 Ac.

71.75  
 3.05 Ac.

71.76  
 3.05 Ac.

71.77  
 3.05 Ac.

71.78  
 3.05 Ac.

71.79  
 3.05 Ac.

71.80  
 3.05 Ac.

71.81  
 3.05 Ac.

71.82  
 3.05 Ac.

71.83  
 3.05 Ac.

71.84  
 3.05 Ac.

71.85  
 3.05 Ac.

71.86  
 3.05 Ac.

71.87  
 3.05 Ac.

71.88  
 3.05 Ac.

71.89  
 3.05 Ac.

71.90  
 3.05 Ac.

71.91  
 3.05 Ac.

71.92  
 3.05 Ac.

71.93  
 3.05 Ac.

71.94  
 3.05 Ac.

71.95  
 3.05 Ac.

71.96  
 3.05 Ac.

71.97  
 3.05 Ac.

71.98  
 3.05 Ac.

71.99  
 3.05 Ac.

72  
 2.46 Ac. FHA±  
 0.60 Ac. FHA±

72.01  
 2.47 Ac.

72.02  
 1.26 ± Ac. 305 ±

72.03  
 3.04  
 1.84 Ac.

72.04  
 3.05 Ac.

72.05  
 3.05 Ac.

72.06  
 3.05 Ac.

72.07  
 3.05 Ac.

72.08  
 3.05 Ac.

72.09  
 3.05 Ac.

72.10  
 3.05 Ac.

72.11  
 3.05 Ac.

72.12  
 3.05 Ac.

72.13  
 3.05 Ac.

72.14  
 3.05 Ac.

72.15  
 3.05 Ac.

72.16  
 3.05 Ac.

72.17  
 3.05 Ac.

72.18  
 3.05 Ac.

72.19  
 3.05 Ac.

72.20  
 3.05 Ac.

72.21  
 3.05 Ac.

72.22  
 3.05 Ac.

72.23  
 3.05 Ac.

72.24  
 3.05 Ac.

72.25  
 3.05 Ac.

72.26  
 3.05 Ac.

72.27  
 3.05 Ac.

72.28  
 3.05 Ac.

72.29  
 3.05 Ac.

72.30  
 3.05 Ac.

72.31  
 3.05 Ac.

72.32  
 3.05 Ac.

72.33  
 3.05 Ac.

72.34  
 3.05 Ac.

72.35  
 3.05 Ac.

72.36  
 3.05 Ac.

72.37  
 3.05 Ac.

72.38  
 3.05 Ac.

72.39  
 3.05 Ac.

72.40  
 3.05 Ac.

72.41  
 3.05 Ac.

72.42  
 3.05 Ac.

72.43  
 3.05 Ac.

72.44  
 3.05 Ac.

72.45  
 3.05 Ac.

72.46  
 3.05 Ac.

72.47  
 3.05 Ac.

72.48  
 3.05 Ac.

72.49  
 3.05 Ac.

72.50  
 3.05 Ac.

72.51  
 3.05 Ac.

72.52  
 3.05 Ac.

72.53  
 3.05 Ac.

72.54  
 3.05 Ac.

72.55  
 3.05 Ac.

72.56  
 3.05 Ac.

72.57  
 3.05 Ac.

72.58  
 3.05 Ac.

72.59  
 3.05 Ac.

72.60  
 3.05 Ac.

72.61  
 3.05 Ac.

72.62  
 3.05 Ac.

72.63  
 3.05 Ac.

72.64  
 3.05 Ac.

72.65  
 3.05 Ac.

72.66  
 3.05 Ac.

72.67  
 3.05 Ac.

72.68  
 3.05 Ac.

72.69  
 3.05 Ac.

72.70  
 3.05 Ac.

72.71  
 3.05 Ac.

72.72  
 3.05 Ac.

72.73  
 3.05 Ac.

72.74  
 3.05 Ac.

72.75  
 3.05 Ac.

72.76  
 3.05 Ac.

72.77  
 3.05 Ac.

72.78  
 3.05 Ac.

72.79  
 3.05 Ac.

72.80  
 3.05 Ac.

72.81  
 3.05 Ac.

72.82  
 3.05 Ac.

72.83  
 3.05 Ac.

72.84  
 3.05 Ac.

72.85  
 3.05 Ac.

72.86  
 3.05 Ac.

72.87  
 3.05 Ac.

72.88  
 3.05 Ac.

72.89  
 3.05 Ac.

72.90  
 3.05 Ac.

72.91  
 3.05 Ac.

72.92  
 3.05 Ac.

72.93  
 3.05 Ac.

72.94  
 3.05 Ac.

72.95  
 3.05 Ac.

72.96  
 3.05 Ac.

72.97  
 3.05 Ac.

72.98  
 3.05 Ac.

72.99  
 3.05 Ac.

73  
 48.738 Ac. ± Total  
 35.59 Ac. Total FHA  
 EXEMPTED STATE OF NEW JERSEY

73.01  
 2.47 Ac.

73.02  
 1.26 ± Ac. 305 ±

73.03  
 3.04  
 1.84 Ac.

73.04  
 3.05 Ac.

73.05  
 3.05 Ac.

73.06  
 3.05 Ac.

73.07  
 3.05 Ac.

73.08  
 3.05 Ac.

73.09  
 3.05 Ac.

73.10  
 3.05 Ac.

73.11  
 3.05 Ac.

73.12  
 3.05 Ac.

73.13  
 3.05 Ac.

73.14  
 3.05 Ac.

73.15  
 3.05 Ac.

73.16  
 3.05 Ac.

73.17  
 3.05 Ac.

73.18  
 3.05 Ac.

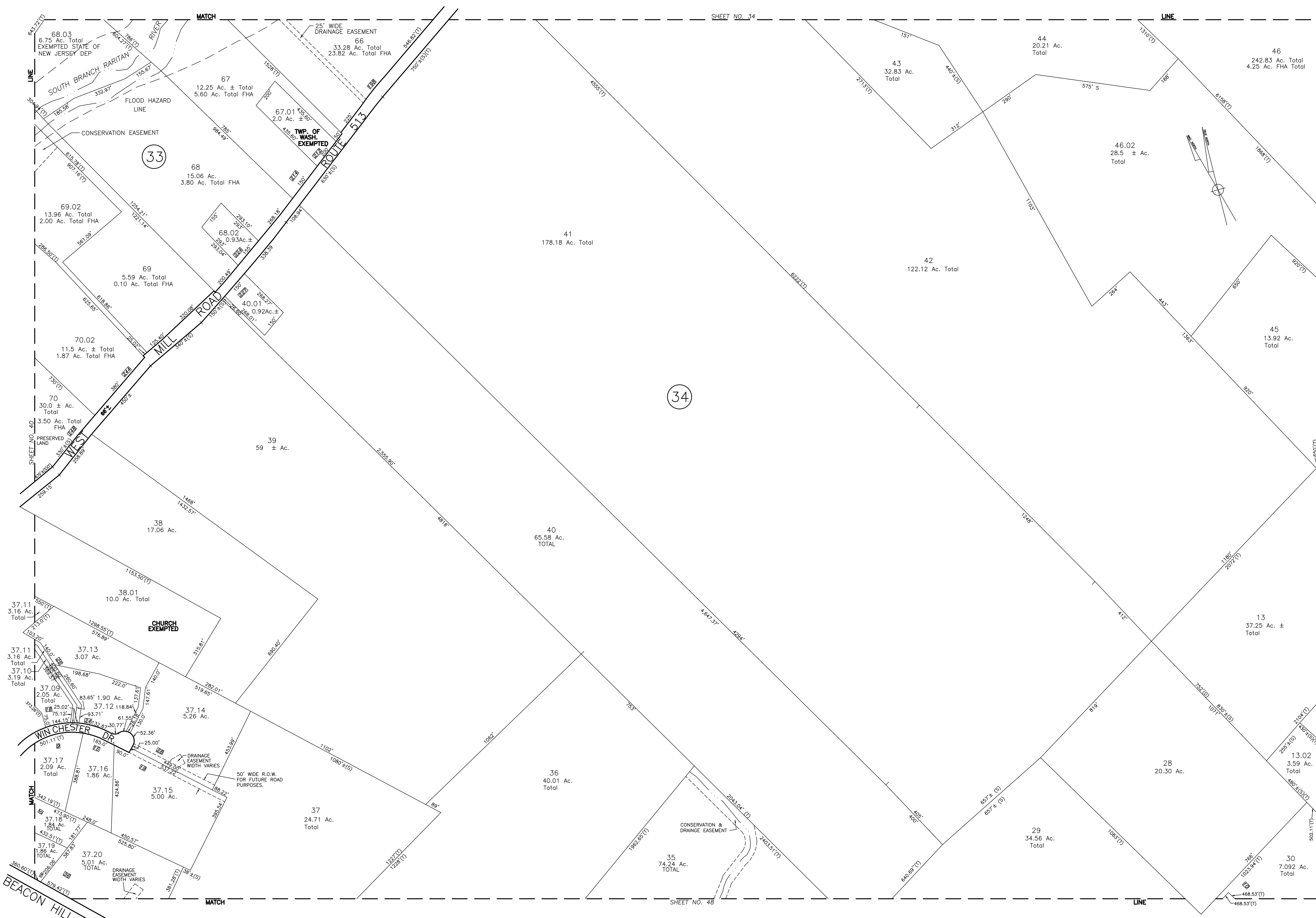
73.19  
 3.05 Ac.

73.20  
 3.05 Ac.

73.21  
 3.05 Ac.

73.22  
 3.05 Ac.





41

SPACE FOR APPROVAL STAMP

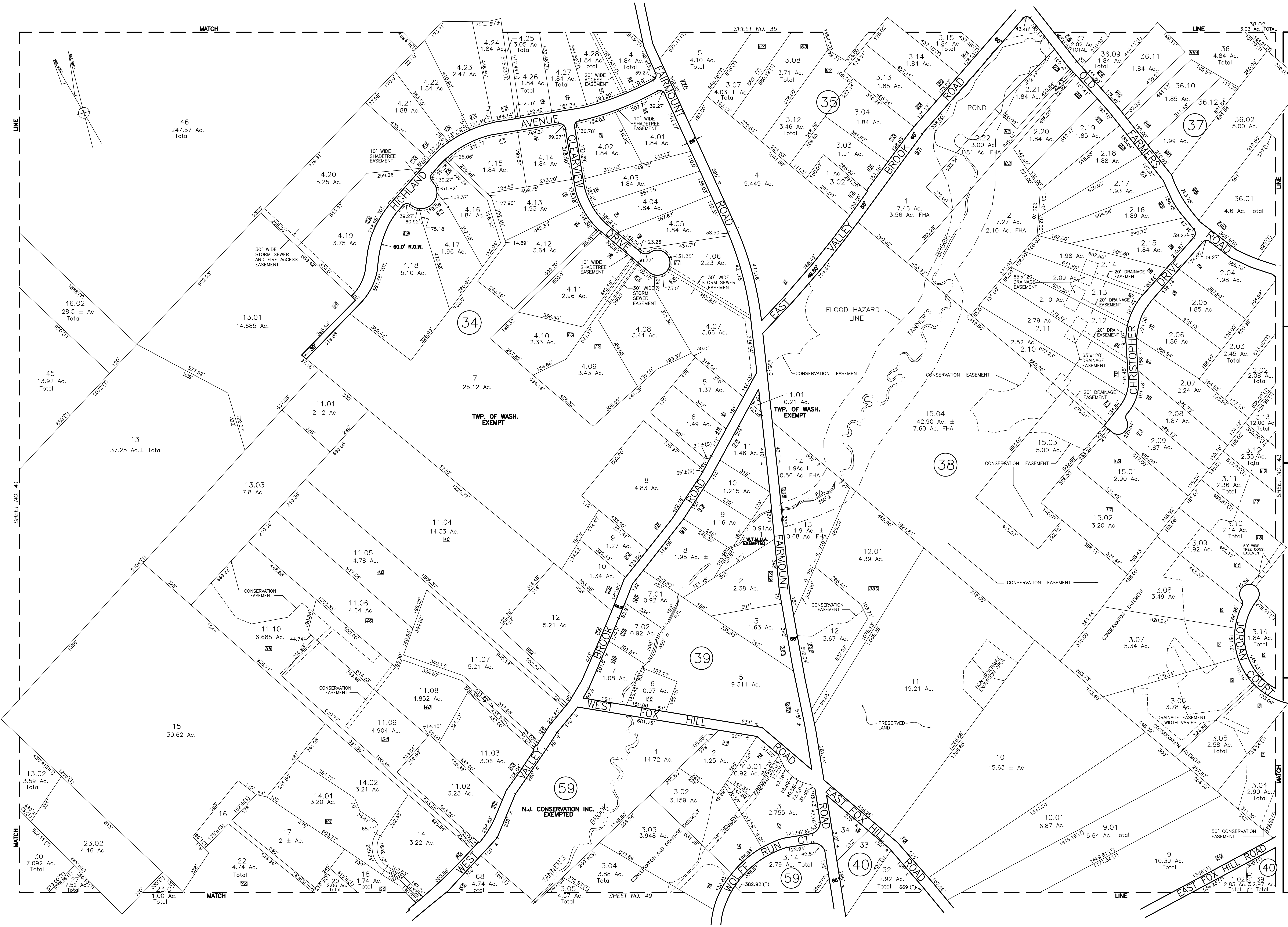
R.N. HARRISON, P.E. 9779  
TRI-COUNTY ENGINEERS & LAND SURVEYORS, INC.  
HACKETTSTOWN, NEW JERSEY

TO SHOW CONDITIONS AS OF FEBRUARY 2019

**TAX MAP**  
TOWNSHIP OF WASHINGTON  
MORRIS COUNTY,  
NEW JERSEY  
JANUARY 1961

SCALE: 1" = 200'

41



R.N. HARRISON, P.E. 9779  
 TRI-COUNTY ENGINEERS & LAND SURVEYORS, INC.  
 HACKETTSTOWN, NEW JERSEY

TAX MAP  
 TOWNSHIP OF WASHINGTON  
 MORRIS COUNTY,  
 NEW JERSEY  
 JANUARY 1961  
 SCALE: 1" = 200'



CHESTER TOWNSHIP

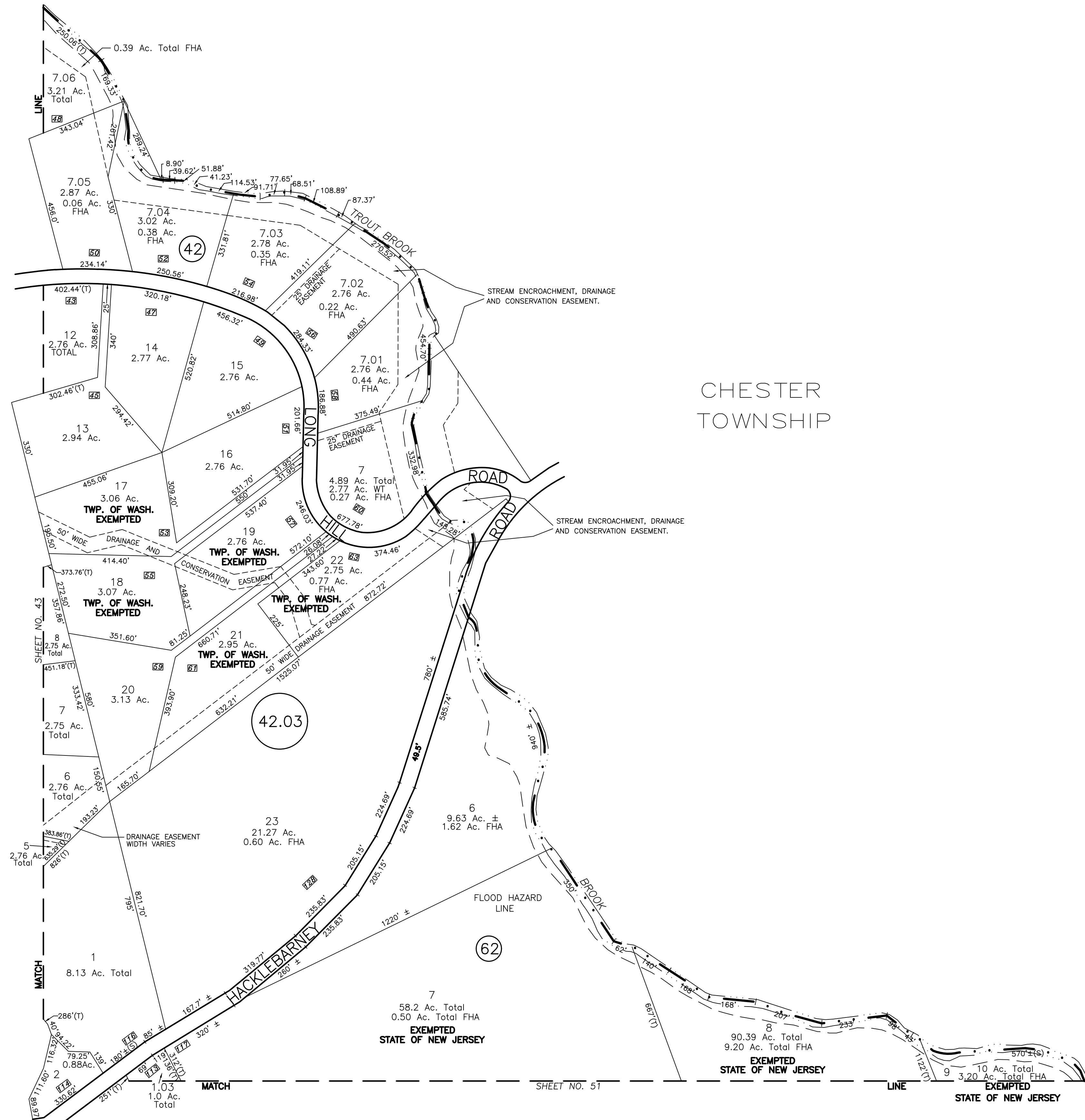
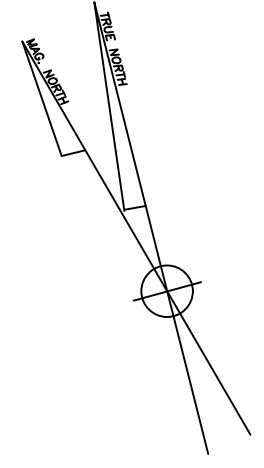


R.N. HARRISON, P.E. 9779  
 TRI-COUNTY ENGINEERS & LAND SURVEYORS, INC.  
 HACKETTSTOWN, NEW JERSEY

TOWNSHIP OF WASHINGTON  
 MORRIS COUNTY, NEW JERSEY  
 JANUARY, 1961

TO SHOW CONDITIONS AS OF FEBRUARY 2019

SCALE: 1" = 200'



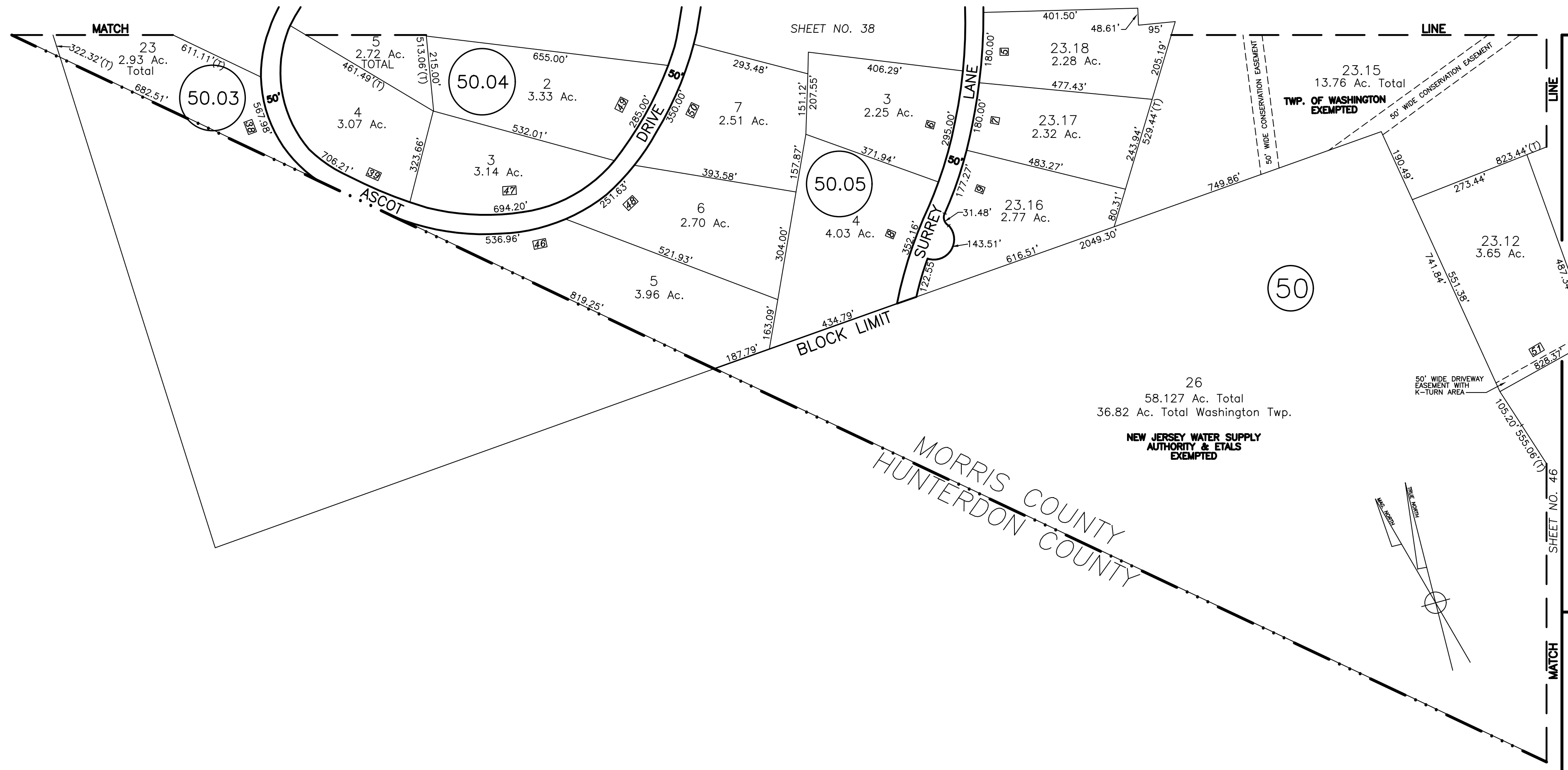
CHESTER TOWNSHIP

SPACE FOR APPROVAL STAMP

R.N. HARRISON, P.E. 9779  
TRI-COUNTY ENGINEERS & LAND SURVEYORS, INC.  
HACKETTSTOWN, NEW JERSEY  
TO SHOW CONDITIONS AS OF FEBRUARY 2019

**TAX MAP**  
TOWNSHIP OF WASHINGTON  
MORRIS COUNTY,  
NEW JERSEY  
JANUARY 1961  
SCALE: 1" = 200'





LEBANON TOWNSHIP

45

45

**TAX MAP**  
**TOWNSHIP OF WASHINGTON**  
**MORRIS COUNTY,**  
**NEW JERSEY**  
 SCALE: 1" = 200'  
 JANUARY 1961

R.N. HARRISON, P.E. 9779  
 TRI-COUNTY ENGINEERS & LAND SURVEYORS, INC.  
 HACKETTSTOWN, NEW JERSEY  
 TO SHOW CONDITIONS AS OF FEBRUARY 2019

SPACE FOR APPROVAL STAMP

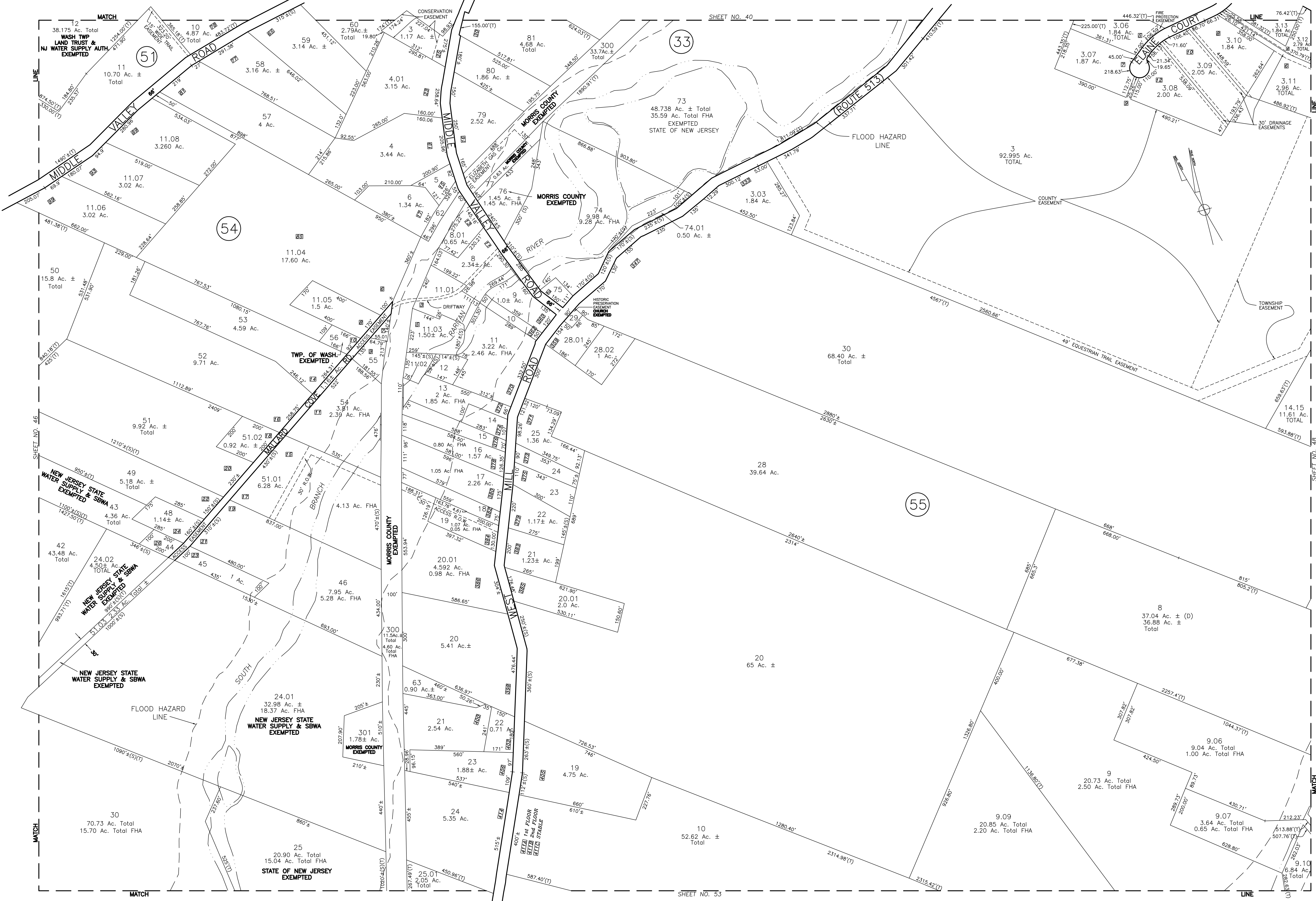


SPACE FOR APPROVAL STAMP

R.N. HARRISON, P.E. 9779  
 TRI-COUNTY ENGINEERS & LAND SURVEYORS, INC.  
 HACKETTSTOWN, NEW JERSEY  
 TO SHOW CONDITIONS AS OF FEBRUARY 2019

**TAX MAP**  
 TOWNSHIP OF WASHINGTON  
 MORRIS COUNTY, NEW JERSEY  
 JANUARY 1961  
 SCALE: 1" = 200'





SHEET NO. 40

SHEET NO. 53

47

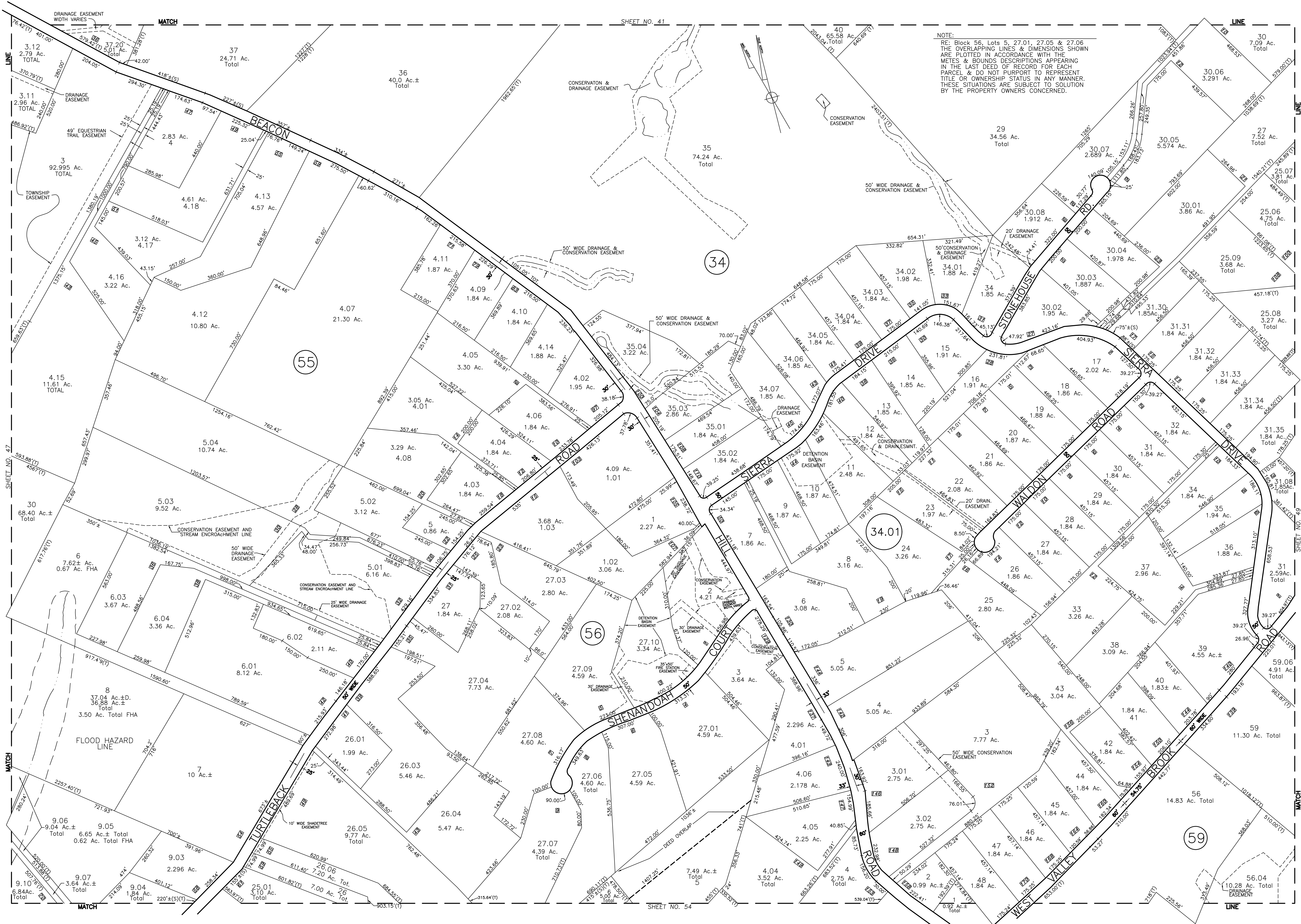
STEVEN D. PARENT, P.L.S.  
N.J. LC #: 246S03626900  
FEBRUARY 2019

SPACE FOR APPROVAL STAMP

R.N. HARRISON, P.E. 9779  
TRI-COUNTY ENGINEERS & LAND SURVEYORS, INC.  
HACKETTSTOWN, NEW JERSEY  
TO SHOW CONDITIONS AS OF FEBRUARY 2019

TAX MAP  
TOWNSHIP OF WASHINGTON  
NEW JERSEY  
MORRIS COUNTY,  
JANUARY 1961  
SCALE: 1" = 200'

47



NOTE:  
 RE: Block 56, Lots 5, 27.01, 27.05 & 27.06  
 THE OVERLAPPING LINES & DIMENSIONS SHOWN  
 ARE PLOTTED IN ACCORDANCE WITH THE  
 METES & BOUNDS DESCRIPTIONS APPEARING  
 IN THE LAST DEED OF RECORD FOR EACH  
 PARCEL & DO NOT PURPORT TO REPRESENT  
 TITLE OR OWNERSHIP STATUS IN ANY MANNER.  
 THESE SITUATIONS ARE SUBJECT TO SOLUTION  
 BY THE PROPERTY OWNERS CONCERNED.

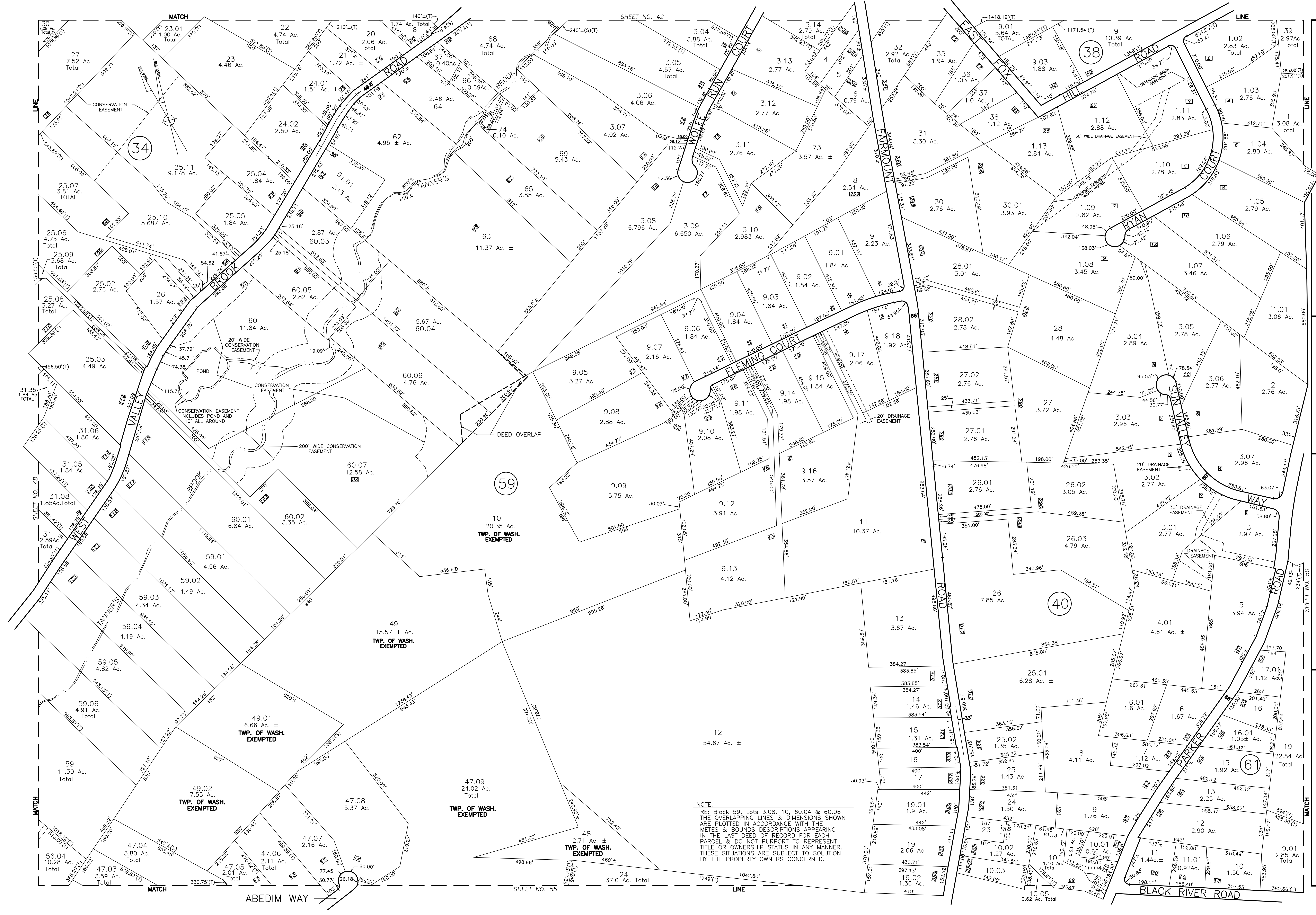
R.N. HARRISON, P.E. 9779  
 TRI-COUNTY ENGINEERS & LAND SURVEYORS, INC.  
 HACKETTSTOWN, NEW JERSEY

TAX MAP  
 TOWNSHIP OF WASHINGTON  
 MORRIS COUNTY,  
 NEW JERSEY  
 JANUARY 1961  
 SCALE: 1" = 200'

SPACE FOR APPROVAL STAMP

TO SHOW CONDITIONS AS OF FEBRUARY 2019





NOTE:  
 RE: Block 59, Lots 3.08, 10, 60.04 & 60.06  
 THE OVERLAPPING LINES & DIMENSIONS SHOWN  
 ARE PLOTTED IN ACCORDANCE WITH THE  
 METES & BOUNDS DESCRIPTIONS APPEARING  
 IN THE LAST DEED OF RECORD FOR EACH  
 PARCEL & DO NOT PURPORT TO REPRESENT  
 TITLE OR OWNERSHIP STATUS IN ANY MANNER.  
 THESE SITUATIONS ARE SUBJECT TO SOLUTION  
 BY THE PROPERTY OWNERS CONCERNED.

49

R.N. HARRISON, P.E. 9779  
 TRI-COUNTY ENGINEERS & LAND SURVEYORS, INC.  
 HACKETTSTOWN, NEW JERSEY

TAX MAP  
 TOWNSHIP OF WASHINGTON  
 MORRIS COUNTY, NEW JERSEY  
 JANUARY 1961

TO SHOW CONDITIONS AS OF FEBRUARY 2019  
 SCALE: 1" = 200'

49

SPACE FOR APPROVAL STAMP





SHEET NO. 49

SHEET NO. 56

SHEET NO. 51

R.N. HARRISON, P.E. 9779  
TRI-COUNTY ENGINEERS & LAND SURVEYORS, INC.  
HACKETTSTOWN, NEW JERSEY

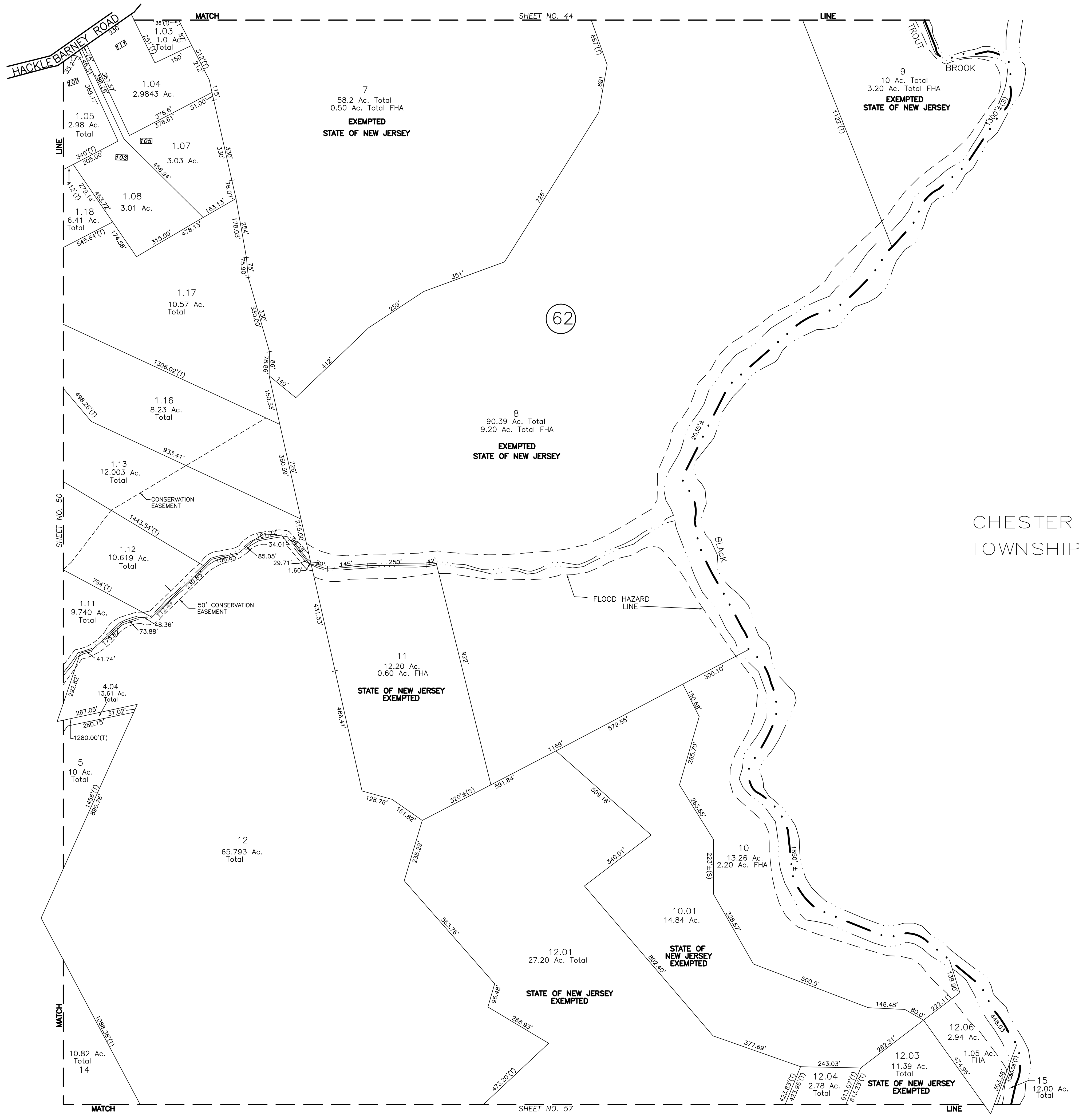
TAX MAP  
TOWNSHIP OF WASHINGTON  
MORRIS COUNTY,  
NEW JERSEY  
JANUARY 1961  
SCALE: 1" = 200'

SPACE FOR APPROVAL STAMP

50

50

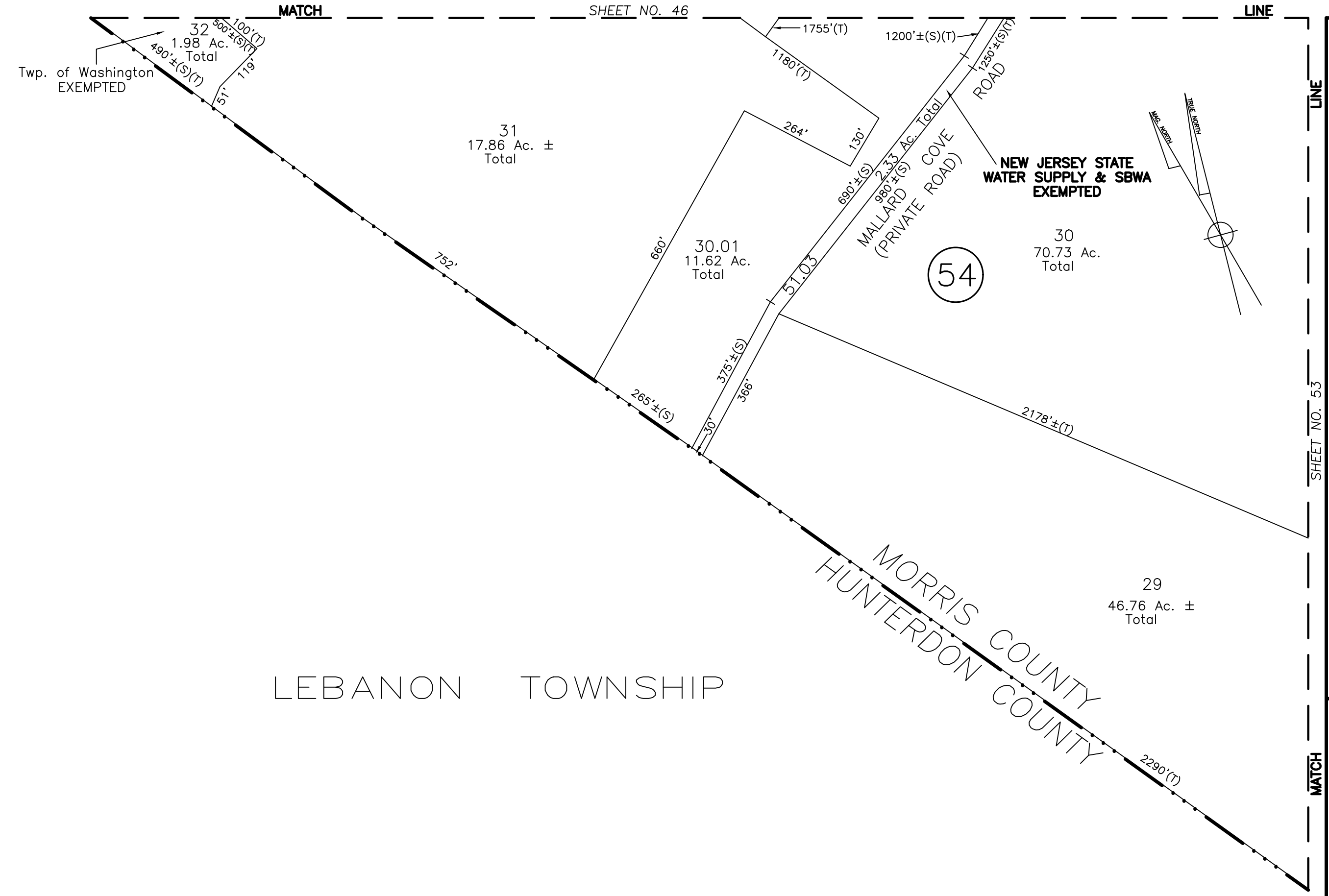




SPACE FOR APPROVAL STAMP

R.N. HARRISON, P.E. 9779  
 TRI-COUNTY ENGINEERS & LAND SURVEYORS, INC.  
 HACKETTSTOWN, NEW JERSEY  
 TO SHOW CONDITIONS AS OF FEBRUARY 2019

**TAX MAP**  
 TOWNSHIP OF WASHINGTON  
 MORRIS COUNTY,  
 NEW JERSEY  
 JANUARY 1961  
 SCALE: 1" = 200'



52

SPACE FOR APPROVAL STAMP

R.N. HARRISON, P.E. 9779  
 TRI-COUNTY ENGINEERS & LAND SURVEYORS, INC.  
 HACKETTSTOWN, NEW JERSEY  
 TO SHOW CONDITIONS AS OF FEBRUARY 2019

**TAX MAP**  
 TOWNSHIP OF WASHINGTON  
 MORRIS COUNTY,  
 NEW JERSEY  
 SCALE: 1" = 200'  
 JANUARY 1961

52





SHEET NO. 47

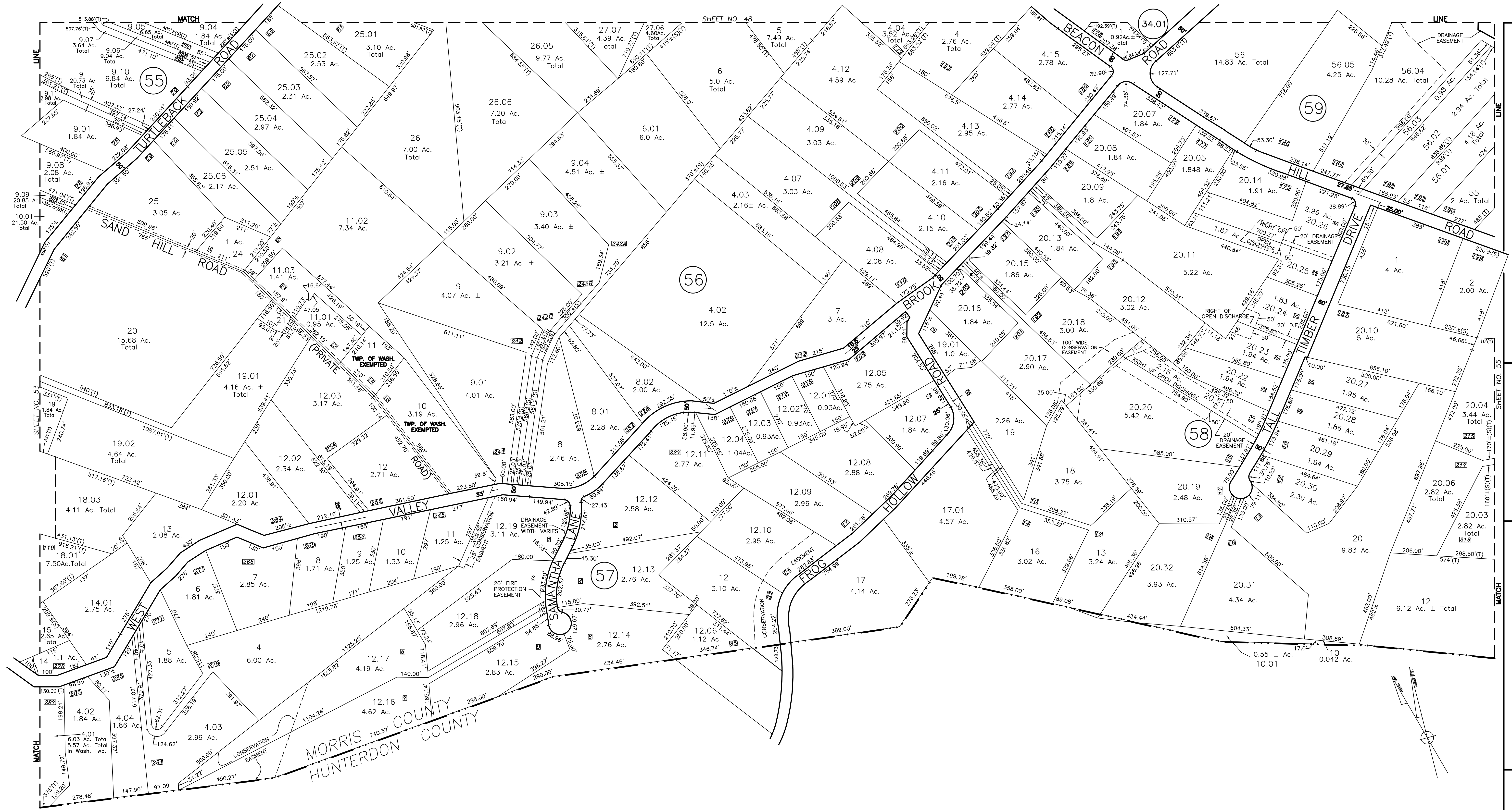
53

R.N. HARRISON, P.E. 9779  
 TRI-COUNTY ENGINEERS & LAND SURVEYORS, INC.  
 HACKBETSTOWN, NEW JERSEY  
 TO SHOW CONDITIONS AS OF FEBRUARY 2019  
 JANUARY 1961

**TAX MAP**  
 TOWNSHIP OF WASHINGTON  
 MORRIS COUNTY,  
 NEW JERSEY  
 SCALE: 1" = 200'

53

SPACE FOR APPROVAL STAMP



TEWKSBURY TOWNSHIP

R.N. HARRISON, P.E. 9779  
 TRI-COUNTY ENGINEERS & LAND SURVEYORS, INC.  
 HACKETTSTOWN, NEW JERSEY

TAX MAP  
 TOWNSHIP OF WASHINGTON  
 MORRIS COUNTY, NEW JERSEY  
 JANUARY, 1961  
 SCALE: 1" = 200'

SPACE FOR APPROVAL STAMP

TO SHOW CONDITIONS AS OF FEBRUARY 2019







SHEET NO. 55

SHEET NO. 50

SHEET NO. 57

56

R.N. HARRISON, P.E. 9779  
 TRI-COUNTY ENGINEERS & LAND SURVEYORS, INC.  
 HACKETTSTOWN, NEW JERSEY

TAX MAP  
 TOWNSHIP OF WASHINGTON  
 MORRIS COUNTY,  
 NEW JERSEY  
 JANUARY 1961

56

SPACE FOR APPROVAL STAMP

TO SHOW CONDITIONS AS OF FEBRUARY 2019

SCALE: 1" = 200'

TEWKSBURY TOWNSHIP

MORRIS COUNTY  
 HUNTERDON COUNTY

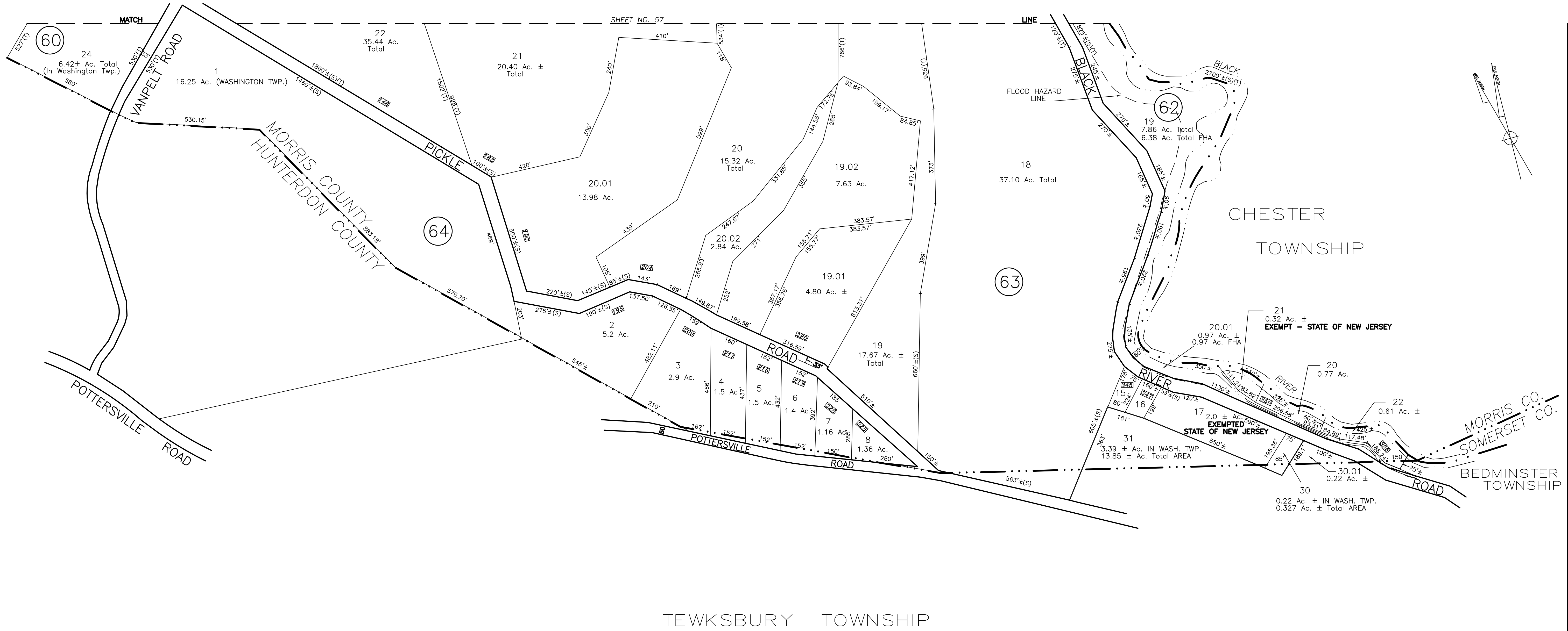
56





CHESTER TOWNSHIP

57
SPACE FOR APPROVAL STAMP
R.N. HARRISON, P.E. 9779 TRI-COUNTY ENGINEERS & LAND SURVEYORS, INC. HACKETTSTOWN, NEW JERSEY TO SHOW CONDITIONS AS OF FEBRUARY 2019
<b>TAX MAP</b> TOWNSHIP OF WASHINGTON MORRIS COUNTY, NEW JERSEY JANUARY 1961 SCALE: 1" = 200'
57



58

SPACE FOR APPROVAL STAMP

**R.N. HARRISON, P.E. 9779**  
 TRI-COUNTY ENGINEERS & LAND SURVEYORS, INC.  
 HACKBETSTOWN, NEW JERSEY  
 TO SHOW CONDITIONS AS OF FEBRUARY 2019

**TAX MAP**  
 TOWNSHIP OF WASHINGTON  
 MORRIS COUNTY,  
 NEW JERSEY  
 JANUARY 1961  
 SCALE: 1" = 200'

58

TEWSBURY TOWNSHIP