
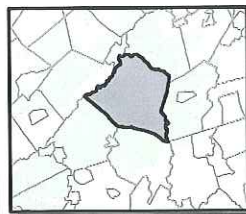
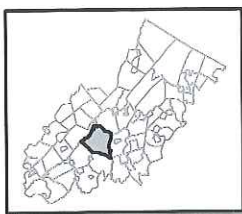


-  Preservation Area
-  Municipal Boundaries

**WASHINGTON TOWNSHIP**  
Figure A



1 inch = 1.112 miles

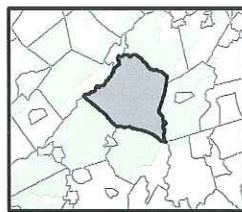
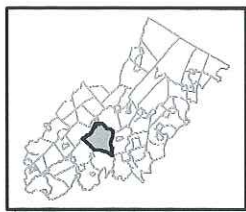




**Regional Master Plan Overlay Zone Designation**

- Zone**
- Protection
  - Conservation
  - Existing Community
  - Existing Community Environmentally Constrained
  - Conservation Environmentally Constrained
  - Lake Community
  - Wildlife Management
- Sub-Zone**
- Protection
  - Conservation
  - Existing Community
  - Existing Community Environmentally Constrained
  - Conservation Environmentally Constrained
  - Lake Community
  - Wildlife Management
- Lakes Greater Than 10 acres
  - Preservation Area
  - Municipal Boundaries

**WASHINGTON TOWNSHIP**  
Figure B



1 inch = 1.092 miles

